

CERTIFIED RECORD OF LAND CORNER MONUMENTATION

C-13

History of original corner establishment:

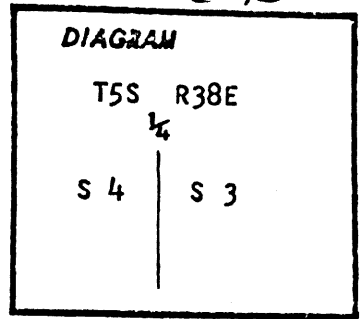
Corner established in 1881 by W.B.Barr under General Land Office Contract No. 388.

Surveyor General Record states:

Set basalt stone 12x10x7 for corner from which;

A pine 8 in. dia. bears S4E, 24 links

A pine 8 in. dia. bears N9W, 18 links



No record of subsequent remonumentation was found in County records.
Description of corner evidence found:

NONE

See map of survey dated June 1980.

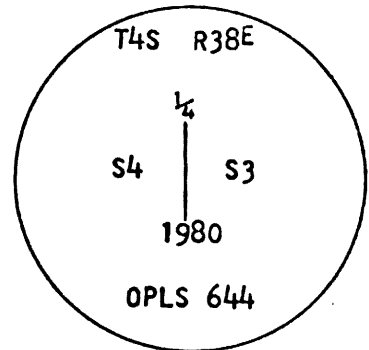
Description of monument and accessories I established to perpetuate the original location of this corner:

At proportionate distance I set 2 1/2" x 30" iron pipe with brass cap marked as shown, 23" in ground, from which:

A 17 in. dia. fir bears S22E, 16.7 feet marked 1/4 S3 BT

A 14 in. dia. fir bears S15W, 7.3 feet marked 1/4 S4 BT

Raised mound of stone



REGISTERED
PROFESSIONAL
LAND SURVEYOR

Doane L. Griffith
OREGON
JULY 15, 1944
DOANE L. GRIFFITH
654

Brass washer was nailed to B.T.blaze.
Used steel tape and magnetic compass
with 18° East declination.
Measured to center of all B.T.s

Office of..... County of.....
State of..... I hereby certify that the within instrument was filed in this office
for record on the..... day of....., 19.....

(COUNTY OFFICIAL)

by

(DEPUTY)

**UNION COUNTY
SURVEYOR**

Date Received _____

★ GPO-798-276

Date Filed _____

By _____

File No. 692-84R

CERTIFIED RECORD OF LAND CORNER MONUMENTATION

History of original corner establishment:

Original corner set by William B. Barr, under GLO Contract No. 388, approved December 31, 1881.

Record States: Set basalt rock 12x10x7 for 1/4 sec corner, from which:

- Pine, 8 in diam., bears S 4° E, 24 lks dist.
- Pine, 8 in diam., bears N 9° W, 18 lks dist.

Subsequent Monumentation:

Corner was reestablished by Duane I. Griffith, LS 644, as described by File No. 792-84R, in the records of the Union County Surveyor.

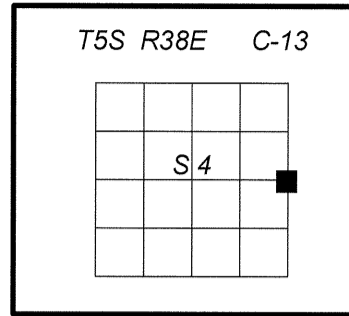
Record states: Evidence found: None

At proportionate distance I set 2 1/2" x 30" iron pipe with brass cap marked as shown (below), 23" in ground, from which:

A 17 in. dia. fir bears S22E, 16.7 feet marked 1/4 S3 BT

A 14 in. dia. fir bears S15W, 7.3 feet marked 1/4 S4 BT

Raised mound of stone.



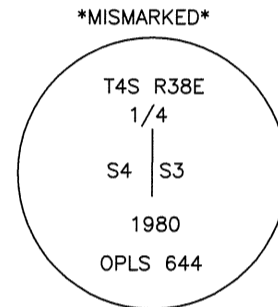
Description of corner evidence found:

Found 2 1/2 ins. diam. iron pipe, projecting 8 ins. above ground, with 4 ft. diam. stone mound to top, and 2 1/2 ins. diam. brass cap, marked as shown:

From the recovered monument I find the Griffith bearing trees:

- A white fir, 21 ins. diam., bears S. 22° E., 16.7 ft. dist., alive and healthy, with healed double blaze.
- A white fir, 20 ins. diam., bears S. 15° W., 7.3 ft. dist., alive and healthy, with healed double blaze.

Found guard posts ±8 ft. N'ly with Property Boundary (54-2) sign and ±4 ft. S'ly with Property Boundary (54-2) and Land Survey Monument (54-9) signs attached.



Description of monument and accessories I established to perpetuate original location of this corner:

New bearing trees:

- A white fir, 7 ins. diam., bears N. 11 1/2° E., 27.8 ft. dist., mkd. 1/4 S3 BT.
- A white fir, 15 ins. diam., bears N. 38 1/4° W., 34.6 ft. dist., mkd. 1/4 S4 BT.

All new bearing trees are marked on a single blaze and have a nail with a brass washer stamped "LS 2648" right side center for distance measurements.

Painted 6 ins. red bands and added Bearing Tree (54-3) and Land Survey Monument (54-9) signs as needed to all bearing trees.

Auto C/A geographic position:

- Lat. 45°09'31.8" N
- Long. 118°03'20.8" W

I hereby certify that the corner is monumented and accessories taken as described, using a Warren Knight staff compass, set with 15° East declination, and steel tape on July 9, 2014.

Witnesses: Kristina Powell, Jon Howells and Justin Seal

REGISTERED
PROFESSIONAL
LAND SURVEYOR

Deceased

OREGON
JANUARY 18, 1994
RON C. WALTER
2648

Renewal Date: June 30, 2016

REGISTERED
PROFESSIONAL
LAND SURVEYOR

William R. Wells

OREGON
July 22, 1977
WILLIAM R. WELLS
1106

Renewal Date: June 30, 2016

**UNION COUNTY
SURVEYOR**

Date Received 2/25/15

Date Filed 2/25/15

By MLG Min

File No. 023-2015R

NOTE: See "Explanation for Successor Certifying Surveyor" statement in Narrative of Record of Survey, CS 010-2015, filed concurrently with this Land Corner Record.