

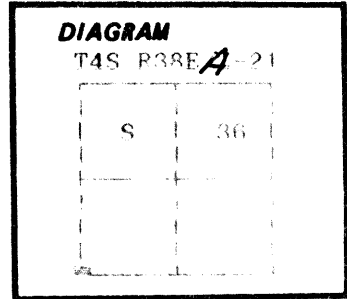
CERTIFIED RECORD OF LAND CORNER MONUMENTATION

History of original corner establishment:

Corner originally established by Timothy W. Davenport under GLO contract number 102, dated July 16, 1863. Surveyor General record states:

Set post corner to secs 1, 2, 35 & 36, and raised mound of rock, from which:

A Pine 8 in diam bears N30°E 590 lks dist
 A Red Fir 10 in diam bears S75°W 526 lks dist



No record of subsequent monumentation found in Union County survey records

Description of corner evidence found:

Found Southwest BT, 49" Douglas Fir. Opened tree and found scribes. Bears S75°W, 526 lks. Tree is alive and vigorous.

Found 30" Ponderosa Pine stump N45°E, 590 lks, no marks visible.

Description of monument and accessories I established to perpetuate the

original location of this corner: At record bearing and distance from the found original bearing trees, I set a 2½" x 30" aluminum pipe with aluminum cap marked as shown 26 inches in the ground, from which:

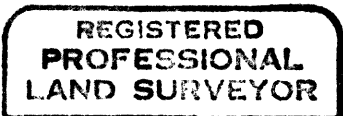

New BTs:

A 34 inch diameter Ponderosa Pine bears N44°E, 178.81 feet marked T4S R38E S36 BT
 A 32 inch diameter double boled Douglas Fir bears S66°E, 112.55 feet marked T4S R38E S35 BT
 A 5/8"x30" rebar with aluminum cap marked T4S R38E S35 RP bears N67°W, 14.45 feet

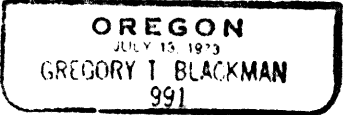
Painted a 6 inch red band around all BTs and attached bearing tree and land survey monument signs.
 Set a steel fencepost approximately 2 feet North with attention sign attached.

I hereby certify that the above corner point was perpetuated as hereon described on November 11, 1991.

Witness: Jeff Petersen



Gregory T. Blackman



I used a steel tape and magnetic compass in the establishment of new accessories. I used 17° East magnetic declination and the distances are to a 50d spike driven in the right side of the root crown. I attached a brass washer marked OPLS 911 to the BT blaze.

Office of..... County of.....
 State of....., I hereby certify that the within instrument was filed in this office
 for record on the..... day of....., 19.....

(COUNTY OFFICIAL)

by **UNION COUNTY**
SURVEYOR (DEPUTY)

File Received 11/12/91
 Dated 11/13/91
 By R. ROBINSON, DEPUTY
 File No. 031-1991R