

CERTIFIED RECORD OF LAND CORNER MONUMENTATION

A-9

History of original corner establishment:

Corner established in 1863 by Timothy W. Davenport under General Land Office Contract No. 102.

Surveyor General Record states:

Set post for corner from which;

A spruce 6 in. dia. bears SE 74 links

A white fir 30 in. dia. bears S18W, 76 links

A spruce 8 in. dia. bears N30W, 105 links

Retracement calls SW BT only BT remaining, raised mound of stone

Retraced in 1881 by W.B. Barr under General Land Office Contract No. 388.

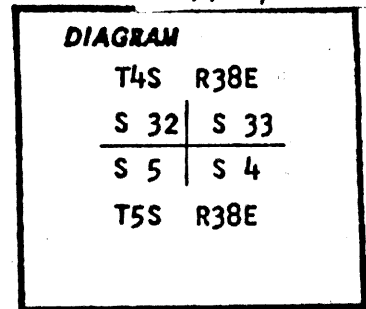
No record of subsequent remonumentation was found in County records.

Description of corner evidence found:

Found mound of stone near fenceline near corner position by call distances.

There are no natural stones in this area, I therefore accepted this mound of stone as the corner.

Found stump hole S 20 W, 50 ft.



See map of survey dated June 1980.

Description of monument and accessories I established to perpetuate the original location of this corner:

At position of stone mound I set a 2½ inch x 30 inch iron pipe with brass cap marked as shown, 27 inches in the ground from which;

NEW BTs

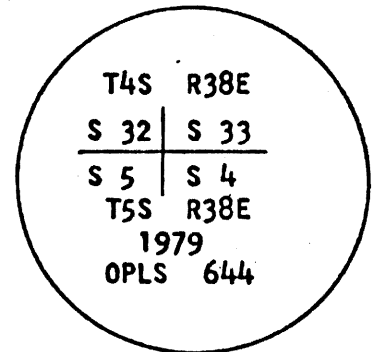
A 13 in. dia. tamarack bears N11E, 56.0 feet marked T4S R38E S33 BT

A 12 in. dia. tamarack bears S28E, 42.2 feet marked T5S R38E S4 BT

A 13 in. dia. tamarack bears S74W, 10.6 feet, marked T5S R38E S5 BT

A 5 in. dia. lodgepole pine bears N41W, 13.7 feet, marked X BT

Raised mound of stone



REGISTERED PROFESSIONAL LAND SURVEYOR

OREGON JULY 10, 1926 DUANE I. GRIFFITH 844

Brass washer nailed to B.T. blaze. Used steel tape and magnetic compass with 18 East declination. Measured to center of all B.T.s

Office of..... County of.....

State of....., I hereby certify that the within instrument was filed in this office for record on the..... day of....., 19.....

..... by ..... (COUNTY OFFICIAL) (DEPUTY)

UNION COUNTY SURVEYOR	
Date Received	_____
Date Filed	_____
By	_____
File No.	689-84R

# HORIZONTAL CONTROL DATA

## UNION COUNTY, OREGON

### OREGON STATE PLANE, NORTH ZONE (3601)

STA NAME: 200312

CORNER COMMON TO SECTIONS 4, 5, 32 and 33

TWP. 4&5 S. RGE. 38 E.

GEODETIC COORD: NAD 83(91)

DATE TIED: JULY 2003

LAT: 45 ° 9 ' 57.806161 " N

SURVEYOR: RICK G. ROBINSON  
OPLS 2219

LONG: 118 ° 4 ' 33.670332 " W

FIRM: BAGETT, GRIFFITH, & BLACKMAN  
2006 ADAMS AVENUE  
LAGRANDE, OR 97850  
(541) 963-6092

SP. COOR: NAD 83(91)

N: 556012.302 INT FT.

E: 8827170.743 INT FT.

TYPE: GPS

THETA: 1 ° 43 ' 8.59103609 "

ORDER: SECOND CLASS: 1

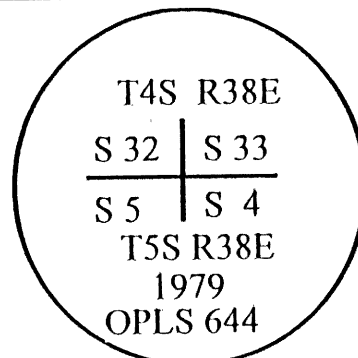
SCALE FACTOR: 0.9998945837

ELEV: 4882.52 US FT.

ELEV: DATUM: NGVD 29

**COMMENTS:**

Corner is a 2 1/2" Brass cap monument  
on Easterly slope approximately 850 ft.  
West of access road



REGISTERED  
PROFESSIONAL  
LAND SURVEYOR

*Rick G. Robinson*

OREGON  
JULY 17, 1986  
RICK G. ROBINSON  
2219

Renewal Date December 31, 2004

1 METER = 3.2808333333... US FEET = 39.37 INCHES

1 METER = 3.280839895 INT'L FEET OR 1 INCH = 2.54 CM

TO CALCULATE ELEVATION FACTOR ( IN THE NORTH AMERICAN CONTINENT)

DIVIDE 20,906,000 BY (20,906,000 + ELLIPSOID ELEV. IN FEET)