

CERTIFIED RECORD OF LAND CORNER MONUMENTATION

History of original corner establishment:

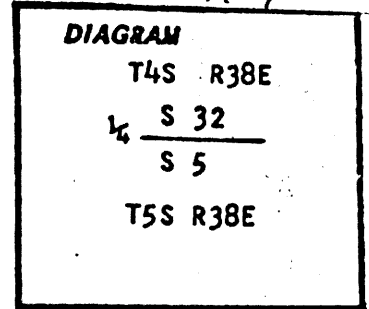
Corner established in 1863 by Timothy W. Davenport under General Land Office Contract No. 102. Surveyor General Record states:

Set post for corner from which;

A tamarack 10 in. dia. bears NW 20 links

A tamarack 18 in. dia. bears S50W, 46 links

A-7



Retraced in 1881 by W.B. Barr under General Land Office Contract No. 388. No record of subsequent remonumentation was found in County records. Description of corner evidence found:

ORIGINAL BTs

A tamarack 19 in. dia. bears S61W, 30.4 feet, snag, scribes visible

A tamarack 12 in. dia. bears N46W, 13.2 feet, rotted out stump, no scribes found

See map of survey dated June 1980.

Description of monument and accessories established to perpetuate the original location of this corner:

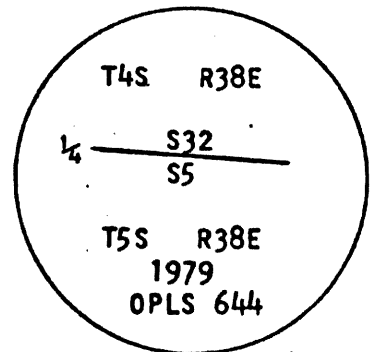
At record distance from BTs, I set a 2 1/2 inch x 30 inch iron pipe with brass cap marked as shown, 20 inches in the ground from which;

NEW BTs

A 20 inch spruce bears N29E, 24.2 feet marked T4S R38E S32 BT

A 19 inch spruce bears S44E, 31.0 feet marked T5S R38E S5 BT

Raised mound of stone



REGISTERED PROFESSIONAL LAND SURVEYOR

Handwritten signature of Duane I. Griffith

OREGON
JULY 10, 1894
DUANE I. GRIFFITH
644

Brass washer nailed to B.T. blaze. Used steel tape and magnetic compass with 18 East declination. Measured to center of all B.T.s

Office of..... County of.....

State of..... I hereby certify that the within instrument was filed in this office for record on the..... day of....., 19.....

..... by (COUNTY OFFICIAL) (DEPUTY)

UNION COUNTY SURVEYOR

Date Received _____

Date Filed GPO-700-270 _____

By _____

File No. 687-84R

HORIZONTAL CONTROL DATA

UNION COUNTY, OREGON

OREGON STATE PLANE, NORTH ZONE (3601)

STA NAME: 200310

QUARTER CORNER COMMON TO SECTIONS 5 and 32

TWP. 4&5 S. RGE. 38 E.

GEODETIC COORD: NAD 83(91)

DATE TIED: JULY 2003

LAT: 45 ° 9 ' 57.759271 " N

SURVEYOR: RICK G. ROBINSON
OPLS 2219

LONG: 118 ° 5 ' 11.188844 " W

FIRM: BAGETT, GRIFFITH, & BLACKMAN
2006 ADAMS AVENUE
LAGRANDE, OR 97850
(541) 963-6092

SP. COOR: NAD 83(91)

N: 555927.097 INT FT.

E: 8824484.218 INT FT.

TYPE: GPS

THETA: 1 ° 42 ' 41.9833754 "

ORDER: SECOND CLASS: 1

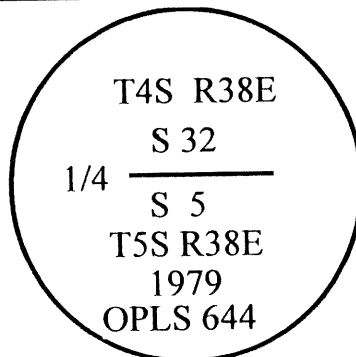
SCALE FACTOR: 0.9998945837

ELEV: 4971.02 US FT.

ELEV: DATUM: NGVD 29

COMMENTS:

Corner is a 2 1/2" Brass cap monument
in Spruce thicket approximately 100 ft.
South of meadow



REGISTERED PROFESSIONAL LAND SURVEYOR
OREGON <small>July 17, 1986</small> RICK G. ROBINSON 2219

Renewal Date December 31, 2004

1 METER = 3.2808333333... US FEET = 39.37 INCHES

1 METER = 3.280839895 INT'L FEET OR 1 INCH = 2.54 CM

TO CALCULATE ELEVATION FACTOR (IN THE NORTH AMERICAN CONTINENT)

DIVIDE 20,906,000 BY (20,906,000 + ELLIPSOID ELEV. IN FEET)