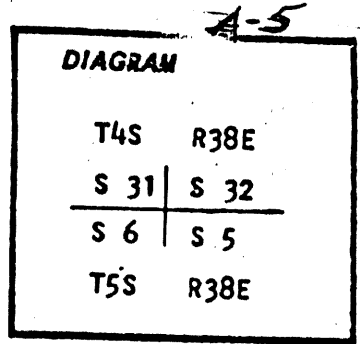


CERTIFIED RECORD OF LAND CORNER MONUMENTATION

History of original corner establishment:  
 Corner established in 1863 by Timothy W. Davenport under  
 General Land Office Contract No. 102.  
 Surveyor General Record states:



- Set post for corner from which;
- A white fir 10 in. dia. bears S30W, 22 links
  - A spruce 10 in. dia. bears S65E, 44 links
  - A white fir 20 in. dia. bears N50E, 9 links
  - A white fir 9 in. dia. bears N15W, 13 links

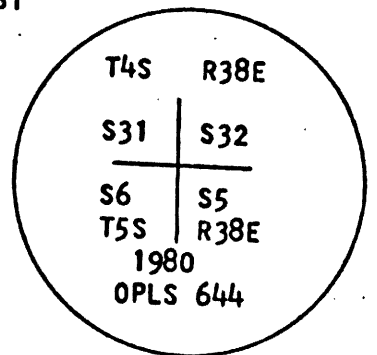
Retraced in 1881 by W.B. Barr under General Land Office Contract No. 388.  
 No record of subsequent remonumentation was found in County records.  
 Description of corner evidence found:

None

See map of survey dated June 1980.

Description of monument and accessories established to perpetuate the original location of this corner:

- At proportionate distance I set 2 1/2" x 30" iron pipe with brass cap marked as shown, 28" in ground, from which:
- A 10" Tamarack bears N44E, 22.1 feet marked T4S R38E S32 BT
  - A 13" Tamarack bears S62E, 31.2 feet marked T5S R38E S5 BT
  - A 11" Tamarack bears S33W, 12.2 feet marked T5S R38E S6 BT
  - A 11" Tamarack bears N23W, 29.0 feet marked T4S R38E S31 BT



**REGISTERED  
 PROFESSIONAL  
 LAND SURVEYOR**

*Duane I. Griffith*  
 OREGON  
 JULY 10, 1964  
**DUANE I. GRIFFITH**  
 844

Brass washer nailed to B.T. blaze.  
 Used steel tape and magnetic compass  
 with 18° East declination.  
 Measured to center of all B.T.s

Office of..... County of.....  
 State of....., I hereby certify that the within instrument was filed in this office  
 for record on the..... day of....., 19.....  
 by..... (COUNTY OFFICIAL) (DEPUTY)

<b>UNION COUNTY SURVEYOR</b>	
Date Received	_____
Date Filed	_____
By	_____
File No.	686-84R

# HORIZONTAL CONTROL DATA

## UNION COUNTY, OREGON

### OREGON STATE PLANE, NORTH ZONE (3601)

STA NAME: 200309

CORNER COMMON TO SECTIONS 5, 6, 31 and 32

TWP. 4&5 S. RGE. 38 E.

GEODETIC COORD: NAD 83(91)

DATE TIED: JULY 2003

LAT: 45 ° 9 ' 57.675622 " N

SURVEYOR: RICK G. ROBINSON  
OPLS 2219

LONG: 118 ° 5 ' 47.760316 " W

FIRM: BAGETT, GRIFFITH, & BLACKMAN  
2006 ADAMS AVENUE  
LAGRANDE, OR 97850  
(541) 963-6092

SP. COOR: NAD 83(91)

N: 555840.534 INT FT.

E: 8821865.609 INT FT.

TYPE: GPS

THETA: 1 ° 42 ' 16.0475551 "

ORDER: SECOND CLASS: 1


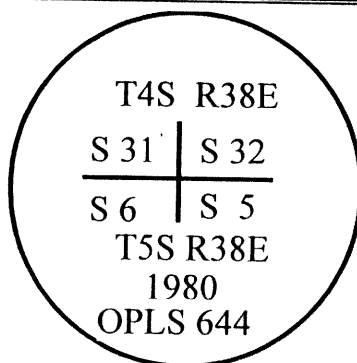
SCALE FACTOR: 0.9998945837

ELEV: 5379.94 US FT.

ELEV: DATUM: NGVD 29

**COMMENTS:**

Corner is a 2 1/2" Brass cap monument  
on Easterly slope approximately 150 ft.  
West of logging road



Renewal Date December 31, 2004

1 METER = 3.280833333... US FEET = 39.37 INCHES

1 METER = 3.280839895 INT'L FEET OR 1 INCH = 2.54 CM

TO CALCULATE ELEVATION FACTOR ( IN THE NORTH AMERICAN CONTINENT)

DIVIDE 20,906,000 BY (20,906,000 + ELLIPSOID ELEV. IN FEET)