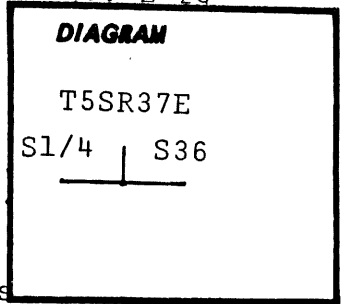


**CERTIFIED RECORD OF LAND CORNER MONUMENTATION**

Index File No. Z-23

**History of original corner establishment:**

Corner was originally established by J. C. Cooper, under G.L.O. contract No. 397, in July, 1881. Surveyors General's notes state: "Set post 3 1/3 ft long 3 in. square 18 ins. in ground for 1/4 sec. cor. marked 1/4 S. S.C. from which A tamarack 12 ins. diam. bears N56°W, 15 lks. dist. marked S.C. 1/4 S BT. A tamarack 12 ins. diam. bears N58°E, 54 lks. dist. marked S.C. 1/4 S. BT."



**Description of corner evidence found:**

Found no trace of wood post. Found 15" tamarac stump cut 7' above, N56°W, 9.9 ft. A 12" tamarac stump bears N59°E, 35.5 ft, with BT tag on it. Old Boundary, Location tag, and new 54-4 on tall stump. Placed 54-3 on stump.

**Description of monument and accessories established to perpetuate the original location of this corner:**

At center of above described point set 2 1/2" x 30" galvanized pipe and brass cap marked: Set pipe 24" in the ground and mound of stone around to cap.

From which, by magnetic declination of N20°E: A 10" fir bears N17°W, 55.1 ft. scribed 1/4 S36 BT. A 9" lodgepole pine bears S78°W, 33.1 ft. scribed T6SR37E BT. Placed 54-3s and brass washers stamped PLS 1051 on BTs. Painted blazes red and 6" red band around. Placed 54-2 and 54-4 on steel fence post 5' West of corner.

T5SR37E  
S1/4 | S36  
T6SR37E  
OR PLS 1051  
1979

I hereby certify that the above corner monument was reestablished as herein described.

Witnesses: David L. Landers  
Robert S. Stevens

August 1, 1979

**REGISTERED  
PROFESSIONAL  
LAND SURVEYOR**

*Barry B. Barbour*

OREGON  
OCT. 17, 1978  
BARRY B. BARBOUR  
1051

Office of.....County Surveyors..... County of.....Union.....

State of.....Oregon....., I hereby certify that the within instrument was filed in this office

for record on the 6th day of December 1979

*J. [Signature]* (COUNTY OFFICIAL) by *D. [Signature]* (DEPUTY)

**UNION COUNTY  
SURVEYOR**  
Date Received \_\_\_\_\_  
★ GPO-798-276  
Date Filed \_\_\_\_\_  
By \_\_\_\_\_  
File No. 682-84R

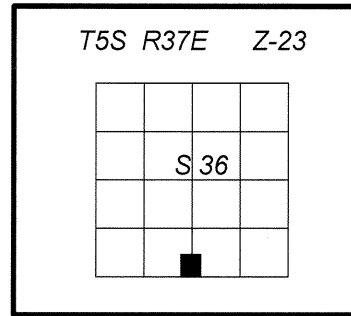
**CERTIFIED RECORD OF LAND CORNER MONUMENTATION**

**History of original corner establishment:**

Original corner set by Jacob C. Cooper, under GLO Contract No. 397, approved April 5, 1882.  
 Record States: Set post 3½ ft long 3 ins square 18 ins in ground for ¼ sec cor marked 1/4 S SC.  
 From which:  
 A tamarack 12 ins diam bears N56°W 15 lks dist marked SC 1/4 S BT  
 A tamarack 12 ins diam bears N58°E 54 lks dist marked SC 1/4 S BT

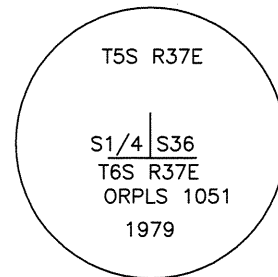
**Subsequent Monumentation**

Corner was remonumented by Barry B. Barbour, LS 1051, as described by File No. 682-84R, filed December 6, 1979, in the records of the Union County Surveyor.  
 Record states: Found no trace of wood post. Found 15" tamarac [sic] stump cut 7' above, N56°W, 9.9 ft. A 12" tamarac [sic] stump bears N59°E, 35.5 ft, with BT tag on it. Old Boundary, Location tag, and new 54-4 on tall stump. Placed 54-3 on stump.  
 At center of above described point, set 2½" x 30" galvanized pipe and brass cap marked (as shown below): Set pipe 24" in the ground and mound of stone around to cap.  
 From which by magnetic declination of N20°E:  
 A 10" fir bears N17°W, 55.1 ft. scribed 1/4 S36 BT.  
 A 9" lodgepole pine bears S78°W, 33.1 ft. scribed T6SR37E BT.



**Description of corner evidence found:**

Found 2½ ins. diam. iron pipe, projecting 6 ins. above ground, with rock collar and 2½ ins. diam. brass cap, marked as shown:  
 From the recovered monument I find the original bearing tree remains:  
 Rotting stump remains, bear N. 59° E., 35.5 ft. dist. to face, no scribing visible.  
 A ±7ft. high cut stump, 15 ins. diam., bears N. 56° W., 9.9 ft. dist., with scribing visible on mostly healed double blaze.  
 And accessories mkd. by Barbour:  
 A Douglas fir, 18 ins. diam., bears N. 17° W., 55.1 ft. dist. to face, alive and healthy, with healed double blaze and brass washer in bottom blaze.



**Description of monument and accessories I established to perpetuate original location of this corner:**

New bearing trees:  
 A tamarack, 8 ins. diam., bears N. 52¼° E., 24.0 ft. dist., mkd. X BT on double blaze.  
 A Douglas fir, 16 ins. diam., bears N. 70½° E., 36.3 ft. dist., mkd. 1/4 S36 BT.  
 An Englemann spruce, 5 ins. diam., bears N. 60½° W., 21.5 ft. dist., mkd. X BT on double blaze.

Set guard posts ±5 ft E'ly with Property Boundary (54-2) and Land Survey Monument (54-9) signs, and ±5 ft. W'ly with a Property Boundary (54-2) sign.

All new bearing trees are marked on a single blaze unless noted otherwise and have a nail with a brass washer stamped "LS 2648" right side center for distance measurements.

Painted 6 ins. red bands and added Bearing Tree (54-3) and Land Survey Monument (54-9) signs as needed to all bearing trees.

Auto C/A geographic position:  
 Lat. 45°04'44.2" N  
 Long. 118°07'35.7" W

I hereby certify that the corner is monumented and accessories taken as described, using a Warren Knight staff compass, set with 15° East declination, and steel tape on September 17, 2014.

Witnesses: Brenda Johnson and Justin Seal

REGISTERED  
PROFESSIONAL  
LAND SURVEYOR

**Deceased**

OREGON  
JANUARY 18, 1994  
RON C. WALTER  
2648

Renewal Date: June 30, 2016

REGISTERED  
PROFESSIONAL  
LAND SURVEYOR

*Will. R. Wells*

OREGON  
July 22, 1977  
WILLIAM R. WELLS  
1106

Renewal Date: June 30, 2016

**UNION COUNTY  
SURVEYOR**

---

Date Received 2/25/15

Date Filed 2/25/15

By *Neil G. Miller*

File No. ~~682-84R~~ -020-2015R

**NOTE:** See "Explanation for Successor Certifying Surveyor" statement in Narrative of Record of Survey, CS 010-2015, filed concurrently with this Land Corner Record.