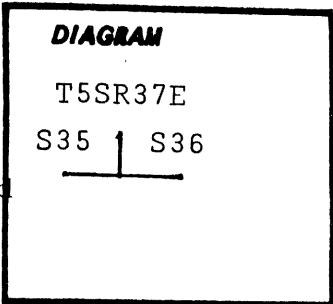


**CERTIFIED RECORD OF LAND CORNER MONUMENTATION**

Index File No. Z-21

**History of original corner establishment:**

Corner was originally established by J. C. Cooper, under G.L.O. contract No. 397, in July, 1881. Surveyors General's notes state: "Set post 4 1/4 ft. long 4 ins. square 2 ft. in ground for Standard on. to sec. 35 and 36 marked S.C. T5S R37E on N., S36 on E. and S35 on W. face with 1 notch on E. and 5 notches on W. faces. A white fir 8 ins. diam. bears N52°W, 33 lks. dist. marked T5S R37E S35 BT. A pine 6 ins. diam. bears N22°E, 21 lks. dist. marked T5S R37E S36 BT."



**Description of corner evidence found:**

Found no trace of wood post. Found down white fir 18" in diam. with scribing, N53°W, 21.7 ft. A 32" white fir with full scribing bears S34°E, 21.1 ft. No trace of NE BT.

**Description of monument and accessories established to perpetuate the original location of this corner:**

At center of above described point set 2 1/2" x 30" galvanized pipe and brass cap marked; Set pipe 24" in the ground and placed mound of stone around. From which, by magnetic declination of N20°E: A 5" pine bears N38°E, 34.3 ft. scribed T5SR37E S36 BT. An 8" fir bears N76°W, 34.8 ft. scribed T5SR37E S35 BT. Placed 54-3s and brass washers stamped PLS 1051 on BTs. No good large BTs in NE & NW quadrants. Location tag on large opened tamarac 30' NE. Painted blazes red and 6" red band around. Placed 54-2 on steel fence post 5' East and 54-2 and 54-4 on steel fence post 5' North of corner.

T5SR37E  
S35 | S36  
T6SR37E  
OR PLS 1051  
1979

I hereby certify that the above corner monument was reestablished as herein described.

Witnesses: David L. Landers  
Robert S. Stevens

August 1, 1979

**REGISTERED  
PROFESSIONAL  
LAND SURVEYOR**

*Barry B. Barbour*

**OREGON  
OCT. 17, 1978  
BARRY B. BARBOUR  
1051**

Office of.....County Surveyor... County of.....Union.....

State of.....Oregon, I hereby certify that the within instrument was filed in this office

for record on the...6th day of...December.....1979

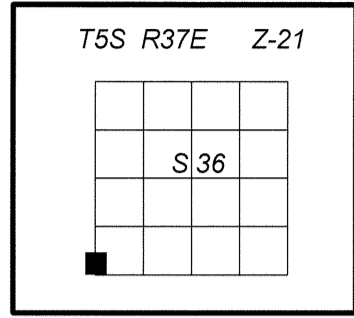
.....*[Signature]*..... by .....*[Signature]*.....  
(COUNTY OFFICIAL) (DEPUTY)

**UNION COUNTY  
SURVEYOR**  
Date Received 8-1-79  
Date Filed \_\_\_\_\_  
By \_\_\_\_\_  
File No. 681-84R

**CERTIFIED RECORD OF LAND CORNER MONUMENTATION**

**History of original corner establishment:**

Original corner set by Jacob C. Cooper, under GLO Contract No. 397, approved April 5, 1882.  
 Record States: Set post 4 1/2 ft long 4 ins square 2 ft in ground for Standard cor. to sec 35 and 36 marked S6 T5S R37E on N, S36 on E, and S35 on W face with 1 notch on E and 5 notches on W face. From which:  
 A white fir 8 ins diam bears N52°W 33 lks dist marked T5S R37E S35 BT  
 A pine 6 ins diam bears N22°E 21 lks dist marked T5S R37E S36 BT

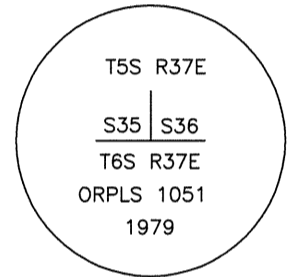


**Subsequent Monumentation**

Corner was remonumented by Barry B. Barbour, LS 1051, as described by File No. 681-84R, filed December 6, 1979, in the records of the Union County Surveyor.  
 Record states: Found no trace of wood post. Found down white fir 18" in diam. with scribing, N53°W, 21.7 ft. A 32" white fir with full scribing bears S34°E, 21.1 ft. No trace of NE BT.  
 At center of above described point set 2 1/2" x 30" galvanized pipe and brass cap marked (as shown below): Set pipe 24" in the ground and placed mound of stone around. From which by magnetic declination of N20°E:  
 A 5" pine bears N38°E, 34.3 ft. scribed T5SR37E S36 BT.  
 An 8" fir bears N76°W, 34.8 ft. scribed T5SR37E S35 BT.

**Description of corner evidence found:**

Found 2 1/2 ins. diam. iron pipe, projecting 6 ins. above ground, with rock collar and 2 1/2 ins. diam. brass cap, marked as shown:  
 From the recovered monument I find the Barbour bearing trees:  
 A lodgepole pine, 7 ins. diam., bears N. 38° E., 34.3 ft. dist., alive and healthy, with scribing visible on a partially open double blaze.  
 A white fir, 13 ins. diam., bears N. 76° W., 34.8 ft. dist., alive and healthy, with healed double blaze.  
 Tree of unknown origin, noted on Barbour's corner record:  
 A white fir, 35 ins. diam., bears S. 34° E., 21.1 ft. dist., alive and healthy, with T6S R37E 2 visible on open blaze with ax marks.  
 Trees of unknown origin:  
 A tamarack snag, 17 ins. diam., bears N. 48° E., 24.5 ft. dist., with ax marks on open blaze, no scribing visible, and Location Tag (54-5) and Attention (54-4) sign attached.  
 A white fir, 26 ins. diam., bears N. 65° W., 31.2 ft. dist., with open blaze and ax marks, no scribing visible.



Found guard post ±5 ft. N'ly, added Property Boundary (54-2) and Land Survey Monument (54-9) signs.

**Description of monument and accessories I established to perpetuate original location of this corner:**

New bearing tree:  
 A tamarack, 5 ins. diam., bears N. 22° W., 29.5 ft. dist., mkd. X BT on double blaze.

Set guard post ±5 ft E'ly with Property Boundary (54-2) sign.

All new bearing trees are marked on a single blaze unless noted otherwise and have a nail with a brass washer stamped "LS 2648" right side center for distance measurements.

Painted 6 ins. red bands and added Bearing Tree (54-3) and Land Survey Monument (54-9) signs as needed to all bearing trees.

Auto C/A geographic position:  
 Lat. 45°04'44.5" N  
 Long. 118°08'12.8" W

I hereby certify that the corner is monumented and accessories taken as described, using a Warren Knight staff compass, set with 15° East declination, and steel tape on August 23, 2014.

Witnesses: Brenda Johnson and Justin Seal

REGISTERED  
PROFESSIONAL  
LAND SURVEYOR

**Deceased**

OREGON  
JANUARY 18, 1994  
RON C. WALTER  
2648

Renewal Date: June 30, 2016

REGISTERED  
PROFESSIONAL  
LAND SURVEYOR

*Willi R. Wells*

OREGON  
July 22, 1977  
WILLIAM R. WELLS  
1106

Renewal Date: June 30, 2016

**UNION COUNTY  
SURVEYOR**

---

Date Received 2/25/15

Date Filed 2/25/15

By *W. G. Miller*

File No. 019-2015R

**NOTE:** See "Explanation for Successor Certifying Surveyor" statement in Narrative of Record of Survey, CS 010-2015, filed concurrently with this Land Corner Record.