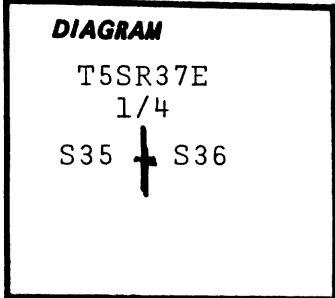


CERTIFIED RECORD OF LAND CORNER MONUMENTATION

Index File No. X=21

History of original corner establishment:

Corner was originally established by W. R. Graden under G. L. O. Contract No. 455, in August, 1882. Surveyors General's notes state: "Set a post 3 ft. long, 3 ins. square, 24 ins. in the ground for 1/4 sec. cor., marked 1/4S on W. face from which, A fir 12 ins. diam. bears S15°E, 15 lks. dist. A fir 8 ins. diam. bears S50°W, 10 lks. dist. marked 1/4S BT."



Description of corner evidence found:

No trace of original corner evidence could be found. Found an old location tag on a tree, about 300 ft. north of surveyed position. A new location tag was found about 100 ft. south of the corner position. Corner is about 125 ft. north of an old cutting line.

Description of monument and accessories I established to perpetuate the original location of this corner:

At surveyed point, set s 1/2" X 30" galvanized pipe and brass cap marked:
Set pipe 24" in the ground. No surface rock in the area.
From which: A 6" Tamarac bears N55°E, 45.4 ft., scribed 1/4S36 BT. A 10" Tamarac bears S44°W, 15.8 ft., scribed 1/4S35 BT. Painted blazes red and 6" red band around. Placed 54-3s and brass washers stamped PLS 1051 on BTs. Placed 54-2 and 54-4 on a steel fence post 5' North of corner.

T5SR37E
1/4
S35 + S36
OR PLS 1051
1979

I hereby certify that the above corner monument was reestablished as herein described.

Witness: Robert S. Stevens

October 12, 1979

**REGISTERED
PROFESSIONAL
LAND SURVEYOR**

Barry B. Barbour

OREGON
OCT. 17, 1975
BARRY B. BARBOUR
1051

Office of.....County Surveyor..... County of.....Union.....
State of.....Oregon..... I hereby certify that the within instrument was filed in this office

for record on the 5th. day of December,..... 1979
..... by
(COUNTY OFFICIAL) (DEPUTY)

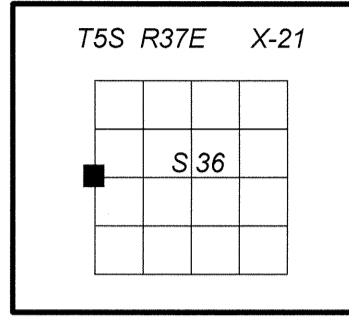
Form R6-7100-57 (9/71)

**UNION COUNTY
SURVEYOR**
Date Received _____
Date Filed _____
By _____
File No. 680-84 R

CERTIFIED RECORD OF LAND CORNER MONUMENTATION

History of original corner establishment:

Original corner set by William R. Gradon, under GLO Contract No. 445, approved December 5, 1882.
 Record States: Set a post 3 ft long, 3 ins square, 24 ins in the ground, for 1/4 sec cor, marked 1/4 S on W face. From which:
 A fir 12 ins diam bears S15°E 15 lks dist marked 1/4 S BT
 A fir 8 ins diam bears S50°W 10 lks dist marked 1/4 S BT

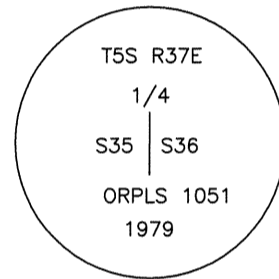


Subsequent Monumentation

Corner was reestablished by Barry B. Barbour, LS 1051, as described by File No. 680-84R, filed December 6, 1979, in the records of the Union County Surveyor.
 Record states: No trace of original corner evidence could be found. Found an old location tag on a tree, about 300 ft. north of surveyed position. A new location tag was found about 100 ft. south of the corner position. Corner is about 125 ft. north of an old cutting line.
 At surveyed point, set s 1/2 " [sic] x 30" galvanized pipe and brass cap marked (as shown below):
 Set pipe 24" in the ground. No surface rock in the area. From which:
 A 6" Tamarac [sic] bears N55°E, 45.4 ft. scribed 1/4 S36 BT.
 A 10" Tamarac [sic] bears S44°W, 15.8 ft. scribed 1/4 S35 BT.

Description of corner evidence found:

Found 2 1/2 ins. diam. iron pipe, projecting 6 ins. above ground, with 2 1/2 ins. diam. brass cap, marked as shown:
 From the recovered monument I find the Barbour bearing trees:
 Tamarack remains, bear N. 55° E., 45.4 ft. dist. to base of remains, full scribe visible on open double blaze with brass washer in lower blaze, mkd. PLS 1051.
 A tamarack, 12 ins. diam., bears S. 44° W., 15.8 ft. dist., alive and healthy, with scribing visible on mostly healed double blaze.
 Found guard post ±5 ft. N'ly.



Description of monument and accessories I established to perpetuate original location of this corner:

New bearing trees:
 A tamarack, 9 ins. diam., bears N. 54° E., 58.7 ft. dist., mkd. 1/4 S36 BT.
 A white fir, 6 ins. diam., bears S. 15 1/2° E., 10.8 ft. dist., mkd. X BT on double blaze.
 A tamarack, 13 ins. diam., bears N. 34 1/4° W., 46.4 ft. dist., mkd. 1/4 S35 BT.
 Set guard post ±5 ft. S'ly with Property Boundary (54-2) sign, added Land Survey Monument (54-9) and Property Boundary (54-2) signs to N'ly post.
 All new bearing trees are marked on a single blaze unless noted otherwise and have a nail with a brass washer stamped "LS 2648" right side center for distance measurements.
 Painted 6 ins. red bands, added Bearing Tree (54-3) and Land Survey Monument (54-9) signs as needed to all bearing trees.
 Auto C/A geographic position:
 Lat. 45°05'09.9" N
 Long. 118°08'13.0" W

I hereby certify that the corner is monumented and accessories taken as described, using a Warren Knight staff compass, set with 15° East declination, and steel tape on August 22, 2014.

Witnesses: Brenda Johnson and Justin Seal

REGISTERED
PROFESSIONAL
LAND SURVEYOR

Deceased

OREGON
JANUARY 18, 1994
RON C. WALTER
2648

Renewal Date: June 30, 2016

REGISTERED
PROFESSIONAL
LAND SURVEYOR

With R. Wells

OREGON
July 22, 1977
WILLIAM R. WELLS
1106

Renewal Date: June 30, 2016

**UNION COUNTY
SURVEYOR**

Date Received 2/25/15

Date Filed 2/25/15

By *W. R. Wells*

File No. 017-2015R

NOTE: See "Explanation for Successor Certifying Surveyor" statement in Narrative of Record of Survey, CS 010-2015, filed concurrently with this Land Corner Record.