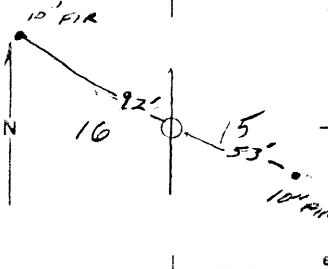


USDA-FOREST SERVICE D-7100-52(2/82)

Index File No. L 13 CORNER RECORD (SEARCH) Contract or Survey No. Cor. No.
T 55 R. 37E R.D. LAGRANDE County UNION W 1/4 Cor. of
Merid. W11 N.F. W-W State OREGON Section 15

CORNER DIAGRAM per legend

DESCRIBE CORNER MONUMENT FOUND



STONE NOT FOUND - STEEP SIDE SHORE
IN AREA OF STONE - POSSIBLY ROLLED OUT.

DESCRIBE BEARING TREES OR OTHER OFFICIAL ACCESSORIES FOUND

SEC. 15 O.F. 22" LIVE - SCRIBE CROWN OVER.
SEC. 16 O.F. 22" DEAD STANDING SNAG - SCRIBE
CROWN OVER

PHOTO IDENTIFICATION DATA

Photo No. 377-147
Filed At LAGRANDE
Object Ident. BT & Cor.
Ident. By Randolph Johnson
Signature

DESCRIBE CORNER LOCATION RELATIVE TO NEAR-BY FEATURES, ALSO HOW TO REACH CORNER

CORNER LEGEND:

- FS or Unverified
- Contr. Other
- Searched For/Not Found
- ◇ Evidence Found/Accept.
- ⊗ Permanent Mon. Set/Pd.

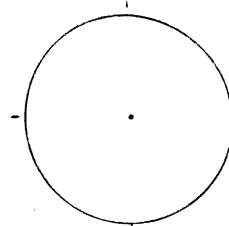
Searched By:	Title	Division	Headquarters	Date
<u>DLD & JAL</u>	<u>CET</u>		<u>LAGRANDE</u>	<u>7-3-85</u>

CORNER RECORD (PERPETUATION)

MONUMENT DESCRIBE NEW MONUMENT SET, OR WORK DONE TO PRESERVE EXISTING MONUMENT

PAINTED B.T.'S AND ATTACHED 54-3 & 54-4
SIGNS.

MONUMENT STARTED



ACCESSORIES DESCRIBE NEW BT'S WITNESS OBJECTS ETC. ESTABLISHED, OR WORK DONE TO PRESERVE EXISTING EVIDENCE

Work Done By _____ Title _____ Date _____ State Registration No. or Agency _____
Plat or Certified Cor Record Prepared? Yes No Filed At _____ Co. Surveyor's Office Date _____

History of Surveys, G.L.O., etc.
BASALT STONE 12" X 10" X 6" - 5" IN GROUND
SCRIBED 1/4 IN W FACE
FIR 10" S 75° E 52.8' (80 LINES)
FIR 10" N 50° W 92.7' (170 LINES)

Index File No. T. , R. , Contract or Surv No Cor.

UNION COUNTY SURVEYOR

Date Received _____

Date Filed 12-23-87

By G. LANGRITZ, DEPUTY

File No. 361-87R

L-13

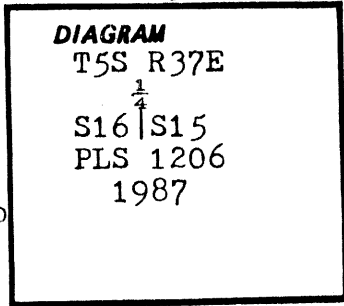
CERTIFIED RECORD OF LAND CORNER MONUMENTATION

L-13

History of original corner establishment:

William R. Gradon conducted the survey of Township 5 South, Range 37 East, W.M., under contract No. 445 dated June 1, 1882.

Gradon set a basalt stone 12" x 10" x 6", 8" into the ground, marked 1/4 on its West face, from which:
A Fir 10" dia. bears S 75 E at 80 lks. dist.
A Fir 10" dia. bears N 50 W at 140 lks. dist.



Description of corner evidence found:

Found an unmarked basalt stone 12" x 10" x 6", 5 feet down the hill from the corner point as determined from the original bearing trees.

BT's-

A live 28" dia. Douglas Fir bears S. 75° E. at 52.8 ft. dist., mkd. with healed blaze.
A dead, standing, 23" dia. Douglas Fir bears N. 50° W. at 92.4 ft. dist., mkd. with healed blaze.

Description of monument and accessories established to perpetuate the

original location of this corner: Corner point re-established from the two original found bearing trees.

At the corner point, set a 2 1/2" x 30" aluminum pipe with a 2 1/2" aluminum cap, 16" into the ground, with a 36" dia. stone mound. Cap is marked as shown in the corner diagram.

From the corner point: (New BT's)
A 23" dia. Douglas Fir bears N. 30° W. at 78.6 ft. dist., mkd. 1/4 S 16 BT.

Set a steel fence post 4' West from the monument and attached a USFS 54-9 sign. Painted the face of the blaze and a 6" band around the bearing trees red. Attached I.D. washer and USFS 54-9 and 54-3 signs to the bearing trees. Used 18 1/2° declination on a staff compass for readings to the bearing trees. Used a steel tape to measure to a nail set in the side of the trees. The 3/4" dia. brass I.D. washer mkd. PLS 1206 was nailed between the B and T scribes.

This corner was monumented to USFS specifications on August 12, 1987, witnessed by Larry McBroom and Tim Rouse.

Deposited the unmarked stone on the north side of the monument in the stone mound.

**UNION COUNTY
SURVEYOR**

Date Received 5-1-89

Date Filed 5-15-89

By G. LANGRIZ, DEPUTY

File No. 70-89 R

Office of... County Surveyor..... County of... Union.....
State of... Oregon..... I hereby certify that the within instrument was filed in this office
for record on the..... day of....., 19.....

..... by
(COUNTY OFFICIAL) (DEPUTY)

Form R6-7100-57 (9/71)

**REGISTERED
PROFESSIONAL
LAND SURVEYOR**

James D. Hanley
OREGON
SEPTEMBER 23, 1977
JAMES D. HANLEY
1206