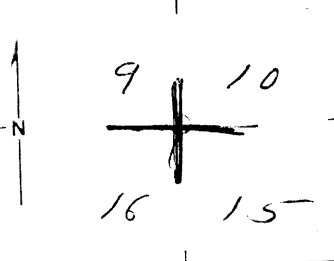


Index File No. J13 CORNER RECORD (SEARCH) Contract or Survey No. _____ Cor. No. _____
 T 55 R. 37 E R.D. LaGrande County Union NW Cor. of Section 15
 Merid. Will N.F. W-W State Or.

CORNER DIAGRAM per legend



DESCRIBE CORNER MONUMENT FOUND

Basalt Stone 16 x 10 x 9

DESCRIBE BEARING TREES OR OTHER OFFICIAL ACCESSORIES FOUND

Sec. 15 8" L.P. Dead and down badly rotted scribe visible (T.S.S. + R37E + S)

PHOTO IDENTIFICATION DATA

Photo No. 377-147
 Filed At. LaGrande
 Object Ident. Corner
 Ident. By David R. Dabblaton
 1977 photo Signature

Sec. 9 Rotted remains with chip mark and small section of scribe *

DESCRIBE CORNER LOCATION RELATIVE TO NEAR-BY FEATURES, ALSO HOW TO REACH CORNER

On North side of small clearing

CORNER LEGEND:

- PS or Unverified
- Contr. Other
- Searched For/Not Found
- Evidence Found/Accept.
- Permanent Mon. Set/Pd.

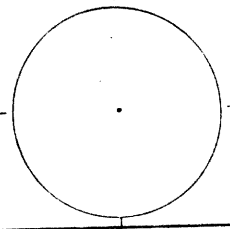
Searched By: David R. Dabblaton CET Title _____ Division LaGrande Headquarters _____ Date 6-20-85

CORNER RECORD (PERPETUATION)

MONUMENT: DESCRIBE NEW MONUMENT SET, OR WORK DONE TO PRESERVE EXISTING MONUMENT

* Rotted remains found in sections 10 and 16 Attached 54-3 + 54-4 signs and painted red

MONUMENT STAMPED



ACCESSORIES: DESCRIBE NEW BT'S WITNESS OBJECTS ETC. ESTABLISHED, OR WORK DONE TO PRESERVE EXISTING EVIDENCE

Work Done By _____ Title _____ Date _____ State Registration No. or Agency _____
 Plat or Certified Cor Record Prepared? Yes No Filed At _____ Co. Surveyor's Office Date _____

History of Surveys, G.L.O., etc.	Stone	Size	Bearing	Dist	Remarks
	Black Pine	10"	N50 E	43 Lks	26.4'
	"	8"	S70 E	35 Lks	23.1'
	"	12"	S72 W	17 Lks	11.2'
	"	10"	N30 W	30 Lks	19.8'

Index File No. _____ T. _____, R. _____ Contract or Surv No. _____ Cor. _____

UNION COUNTY SURVEYOR

Date Received _____

Date Filed 12-23-87

By G. LANGLITZ, DEPUTY

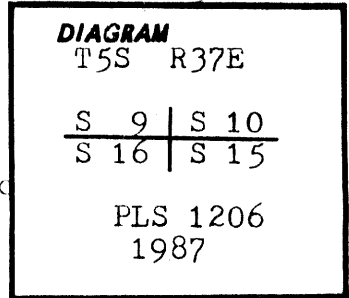
File No. 354-87R

5-13

CERTIFIED RECORD OF LAND CORNER MONUMENTATION

J-13

History of original corner establishment:



William R. Gradon conducted the survey of Township 5 South, Range 37 East, W.M., under GLO contract No. 445 dated June 1, 1882.

Gradon set a basalt stone 18" x 12" x 8", 12" into the ground for the corner point, from which:

- A black pine 10" dia. bears N 50 E at 43 lks.
- A black pine 8" dia. bears S 70 E at 35 lks.
- A black pine 12" dia. bears S 72 W at 17 lks.
- A black pine 10" dia. bears N 30 W at 30 lks.

Description of corner evidence found:

A basalt stone 18" x 12" x 8" set 12" into the ground, mkd. with 4 notches on the South edge, and 3 notches on the East edge.

Bearing Trees:

- A rotted tree, size indeterminable, bears N 30 W at 19.8 ft. dist. scribing visible, but not legible.
- A stump hole bears N 50 E at 28.4 ft. dist.
- A rotted tree, size indeterminable, bears S 70 E at 23.1 ft. dist. scribing visible, but not legible.
- A stump hole bears S 72 W at 11.2 ft. dist.

Description of monument and accessories established to perpetuate the original location of this corner:

At the original found stones location: set 2½" x 30" aluminum pipe 20" into the ground, with 36" dia. stone mound around it. 2½" dia. aluminum cap mkd. as shown in the corner diagram. Buried the original stone 1' North.

From the corner point: (New BT's)

- A 12" dia. Western Larch bears N 8 E at 36.8 ft. mkd. T5S R37E S10 BT
- A 10" dia. Lodgepole Pine bears N 56 W at 30.7 ft. mkd. T5S R37E S9 BT
- A 15" dia. Western Larch bears S 66 W at 44.3 ft. mkd. T5S R37E S16 BT
- A 8" dia. Lodgepole Pine bears S 50 E at 67.5 ft. mkd. T5S R37E S15 BT

Attached U.S.F.S. 54-9 and 54-3 signs to the bearing trees, and painted the face of the blaze and a 6" band around the bearing trees re. Attached a 3/4" dia. brass I.D. washer, mkd. PLS 1206, between the B and T scribes. Set a steel fence post 4' West with U.S.F.S. 54-9 sign attached. Used 18½° declination on a staff compass for readings to the bearing trees, and used a steel tape to measure to a nail set in the sides of the trees at the base.

This corner was monumented to U.S.F.S. specifications on October 26, 1987, and witnessed by Tom Fisk, Larry McBroom and Andy Marlette.

UNION COUNTY SURVEYOR	
Date Received	<u>5-1-89</u>
Date Filed	<u>5-15-89</u>
By	<u>G. LANGLITZ, DEPUTY</u>
File No.	<u>69-89R</u>

Office of County Surveyor County of Union

State of Oregon I hereby certify that the within instrument was filed in this office by G. LANGLITZ, DEPUTY

for record on the day of 19.....

..... by (DEPUTY)

(COUNTY OFFICIAL)

**REGISTERED
PROFESSIONAL
LAND SURVEYOR**

Form R6-7100-57 (9/71)

★ GPO—708-276

James D. Hanley

OREGON
SEPTEMBER 23, 1977
JAMES D. HANLEY
1206