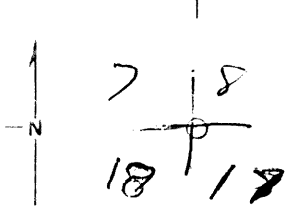


USDA-FOREST SERVICE D-7100-52(2/82)

Index File No. J 5 CORNER RECORD (SEARCH) Contract or Survey No. Cor. No.
T 55 R 37 E R.D. LaGrande County Union SW Cor. of
Merid W 11 N.F. W-W State Oregon Section 8

CORNER DIAGRAM per legend



DESCRIBE CORNER MONUMENT FOUND

NONE

DESCRIBE BEARING TREES OR OTHER OFFICIAL ACCESSORIES FOUND

SEC. 8 WF 18" LIVE SCRIBE CROWN OVER
SEC. 18 SPRUCE 16" LIVE SCRIBE VISIBLE
SEC. 17 SPRUCE 12" LIVE SCRIBE CROWN OVER
SEC. 7 NOTED REMAINS NO SCRIBE FOUND.

PHOTO IDENTIFICATION DATA

Photo No.
Filed At.
Object Ident.
Ident. By
Signature

DESCRIBE CORNER LOCATION RELATIVE TO NEAR-BY FEATURES, ALSO HOW TO REACH CORNER

CORNER LEGEND:

- FS or Unverified
- Contr. Other
- Searched For/Not Found
- Evidence Found/Accept.
- Permanent Mon. Set/Fd.

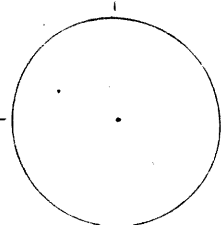
Searched By: James Bucher Title SET Division LAGRANDE Headquarters Date 7-1-85

CORNER RECORD (PERPETUATION)

MONUMENT DESCRIBE NEW MONUMENT SET, OR WORK DONE TO PRESERVE EXISTING MONUMENT

PAINTED B.T.'S AND ATTACHED 54-3.
AND 54-7 SIGNS

MONUMENT SET/FD



ACCESSORIES DESCRIBE NEW BT'S WITNESS OBJECTS ETC. ESTABLISHED, OR WORK DONE TO PRESERVE EXISTING EVIDENCE

Work Done By Title Date State Registration No. or Agency
Plat or Certified Cor Record Prepared? Yes No Filed At. Surveyor's Office Date

History of Surveys, G.L.O., etc.
Fir 8" N30 E 31 Lks 20.5'
Spruce 6" S70 E 17 Lks 11.2'
Spruce 8" S60 W 6 Lks 4.0'
Pine 8" N35 W 15 Lks 9.9'
8 ch west spr branch runs N

Index File No. T. , R. , Contract or Surv. No. Cor.

UNION COUNTY SURVEYOR

Date Received

Date Filed 12-23-87

By G. LANGLITZ, DEPUTY

File No. 360-87R

5-5

CERTIFIED RECORD OF LAND CORNER MONUMENTATION

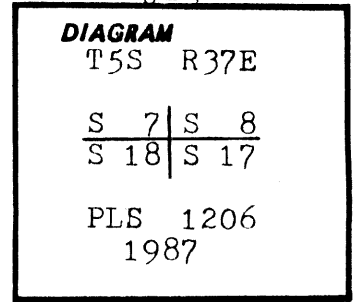
J-5

History of original corner establishment:

William R. Gradon conducted the survey of Township 5 South, Range 37 East, W.M., under GLO contract No. 445, dated June 1, 1882.

Gradon set a post for the corner point, from which:

- A fir 8" dia. bears N 30 E at 31 lks.
- A spruce 6" dia. bears S 70 E at 17 lks.
- A spruce 8" dia. bears S 60 W at 6 lks.
- A pine 8" dia. bears N 35 W at 15 lks.



Description of corner evidence found:

BT's-

A 21" dia. White Fir bears N 30 E at 20.5 ft. mkd. with healed blaze.

A 11" dia. Spruce bears S 70 E at 11.2 ft. mkd. with healed blaze.

A 17" dia. Spruce bears S 60 W at 4.0 ft. mkd. with visible but not legible scribing, on partially healed blaze.

All three bearing trees are alive and in good shape.

Description of monument and accessories established to perpetuate the

original location of this corner: Corner point re-established from the three original found bearing trees.

At the corner point, set 2½" x 30" aluminum pipe 24" into the ground, no stones available for a mound. 2½" dia. aluminum cap mkd. as shown in the corner diagram.

From the corner point: (New BT's)

A 13" dia. Spruce bears N 35 W at 24.3 ft. mkd. T5S R37E S7 BT.

Attached U.S.F.S. 54-9 and 54-3 signs to the bearing trees, and painted the blaze and a 6" band around the bearing trees red. Attached a 3/4" dia. brass I.D. washer mkd. PLS 1206, between the B and T scribes. Set a steel fence post 4' South of the monument with a U.S.F.S. 54-9 sign attached to it. Used 18½° declination on a staff compass for readings to the bearing trees, and used a steel tape to measure to a nail set in the side of the bearing trees at the base.

This corner was monumented to U.S.F.S. specifications on May 13, 1987, witnessed by Tom Fisk and Larry McBroom.

UNION COUNTY SURVEYOR	
Date Received	<u>5-1-89</u>
Date Filed	<u>5-15-89</u>
By	<u>G. LANGLITZ, DEPUTY</u>
File No.	<u>68-89R</u>

Office of County...Surveyor..... County of Union.....
State of Oregon..... I hereby certify that the within instrument was filed in this office
for record on the..... day of....., 19.....

..... by

(COUNTY OFFICIAL)

(DEPUTY)

Form R6-7100-57 (9/71)

**REGISTERED
PROFESSIONAL
LAND SURVEYOR**

James D. Hanley
OREGON
SEPTEMBER 21, 1977
JAMES D. HANLEY
1206