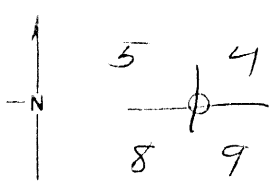


Index File No. E9 CORNER RECORD (SEARCH) Contract or Survey No. _____ Cor. No. _____
T 55 R. 32 E R.D. LaGrande County Union SW Cor. of
Merid W-11 N.F. W-W State Or. Section 4

CORNER DIAGRAM per Legend



DESCRIBE CORNER MONUMENT FOUND
None

DESCRIBE BEARING TREES OR OTHER OFFICIAL ACCESSORIES FOUND
Sec. 4 18" NL Live grown over
Sec. 5 22" WF Stamp, Rotted, Full Scribe Visible
Sec. 8 10" DF Live grown over
Sec. 9 18" DF Live grown over

PHOTO IDENTIFICATION DATA

Photo No. _____
Filed At _____
Object Ident. _____
Ident. By _____
Signature _____

DESCRIBE CORNER LOCATION RELATIVE TO NEAR-BY FEATURES, ALSO HOW TO REACH CORNER
about 120' south of small drainage
on top of break in topography

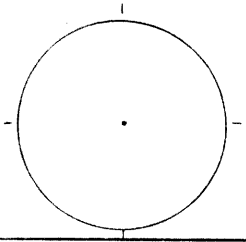
CORNER LEGEND:
PS or Contr. Unverified
 Other
 Searched For/Not Found
 Evidence Found/Accept.
 Permanent Mon. Set/Fd.

Searched By: Dave Dakstrom Title CET Division LaGrande Headquarters _____ Date 6-24-85

CORNER RECORD (PERPETUATION)

MONUMENT: DESCRIBE NEW MONUMENT SET, OR WORK DONE TO PRESERVE EXISTING MONUMENT
attached 54-2 + 54-3 signs to all trees
and painted Red band around each

MONUMENT STAMPED



ACCESSORIES: DESCRIBE NEW BT'S WITNESS OBJECTS ETC. ESTABLISHED, OR WORK DONE TO PRESERVE EXISTING EVIDENCE

Work Done By _____ Title _____ Date _____ State Registration No. or Agency _____
Plat or Certified Cor Record Prepared? Yes No Filed At _____ Co. Surveyor's Office Date _____

History of Surveys, G.L.O., etc.	WT	Dir	Mag	Dist	Remarks
	<u>WL</u>	<u>10"</u>	<u>N75 E</u>	<u>16 Lks</u>	<u>10.6</u>
	<u>Fir</u>	<u>10"</u>	<u>S40 E</u>	<u>34 Lks</u>	<u>22.4</u>
	<u>"</u>	<u>8"</u>	<u>S60 W</u>	<u>14 Lks</u>	<u>9.2</u>
	<u>"</u>	<u>20"</u>	<u>N60 W</u>	<u>18 Lks</u>	<u>11.9</u>

Index File No. _____ T. _____, R. _____, Contract or Surv. No. _____ Cor. _____

UNION COUNTY SURVEYOR
Date Received _____
Date Filed 12-23-87
By G. LANGLITZ, DEPUTY
File No. 356-87R

E-9

CERTIFIED RECORD OF LAND CORNER MONUMENTATION

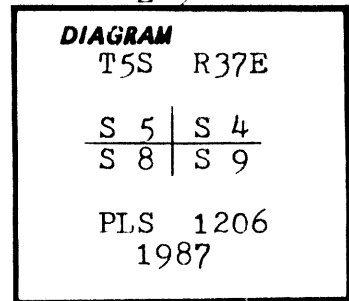
E-9

History of original corner establishment:

William R. Gradon conducted the survey of Township 5 South, Range 37 East, W.M., under GLO contract No. 445, dated June 1, 1882.

Gradon set a post for the corner point, from which:

- A Tamarack 10" dia. bears N 75° E at 16 lks.
- A Fir 10" dia. bears S 40° E at 34 lks.
- A Fir 8" dia. bears S 60° W at 14 lks.
- A Fir 20" dia. bears N 10° W at 18 lks.



Description of corner evidence found:

- BT's-
- mkd. A dead 24" dia. White Fir stump bears N 10° W at 11.9 ft. dist., T5S R37E S 5 / BT.
 - mkd. A dying 11" dia. Douglas Fir bears S 60° W at 9.2 ft. dist., with a healed blaze.
 - mkd. A live 20" dia. Douglas Fir bears S 40° E at 22.4 ft. dist., with a healed blaze.
 - mkd. A live 20" dia. Western Larch bears N 75° E at 10.6 ft. dist., with a scar.

Description of monument and accessories established to perpetuate the original location of this corner:

Corner point re-established from the four original found bearing trees.

At the corner point, set a 2½" x 30" aluminum pipe 25" into the ground, with a 36" dia. stone mound. 2½" aluminum cap mkd. as shown in the corner diagram.

From the corner point: (New BT's)

- A 16" dia. Western Larch bears N 66° W at 25.4 ft. dist., mkd. T5S R37E S 5 BT.
- A 10" dia. White Fir bears S 58° W at 9.2 ft. dist., mkd. T5S R37E S 8 BT.

Attached U.S.F.S. 54-9 and 54-3 signs to the bearing trees, and painted the blaze and a 6" band around the bearing trees red. Attached a 3/4" dia. brass I.D. washer mkd. PLS 1206, between the B and T scribes. Set a steel fence post 4' South with U.S.F.S. 54-9 sign attached to it. Used 18½° declination on a staff compass for readings to the bearing trees, and used a steel tape to measure to a nail set in the side of the bearing trees at the base.

This corner was monumented to U.S.F.S. specifications on May, 1987, witnessed by Tom Fisk and Larry McBroom.

UNION COUNTY SURVEYOR	
Date Received	<u>5-1-89</u>
Date Filed	<u>5-15-89</u>
By	<u>G. LANGLITZ, DEPUTY</u>
File No.	<u>65-89R</u>

Office of County Surveyor..... County of..... Union.....
 State of..... Oregon..... I hereby certify that the within instrument was filed in this office
 for record on the..... day of....., 19.....

..... by

..... (DEPUTY)

Form R6-7100-57 (9/71)

REGISTERED PROFESSIONAL LAND SURVEYOR

James D. Hanley
OREGON
 SEPTEMBER 23, 1977
 JAMES D. HANLEY
 1206