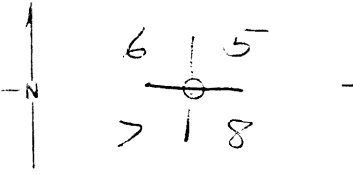


Index File No. E 5 CORNER RECORD (SEARCH) Contract or Survey No. \_\_\_\_\_ Cor. No. \_\_\_\_\_  
T. 55 R. 37E R.D. LaGrande County Union S.W. Cor. of Section 5  
Merid. \_\_\_\_\_ N.F. W-W State Or

CORNER DIAGRAM per legend



DESCRIBE CORNER MONUMENT FOUND  
There are 3 Basalt stones 18x12x4 & 16x10x4  
with no marks found.

A 1" iron pipe has been driven beside stone

DESCRIBE BEARING TREES OR OTHER OFFICIAL ACCESSORIES FOUND  
None Found, area has been burned and trees  
in area are less than 100 years old.

PHOTO IDENTIFICATION DATA

Photo No. 377-34  
Filed At. LaGrande  
Object Ident. Apprent  
Ident. By Dave Dahlstrom  
*Signature*

DESCRIBE CORNER LOCATION RELATIVE TO NEAR-BY FEATURES, ALSO HOW TO REACH CORNER

CORNER LEGEND:

- FS or Unverified Contr. Other
- Searched For/Not Found
- Evidence Found/Accept.
- Permanent Mon. Set/Fd.

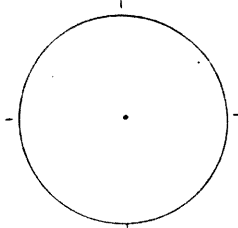
Searched By: \_\_\_\_\_ Title \_\_\_\_\_ Division \_\_\_\_\_ Headquarters \_\_\_\_\_ Date \_\_\_\_\_  
Dave Dahlstrom CET LaGrande 6-24-85

CORNER RECORD (PERPETUATION)

MONUMENT DESCRIBE NEW MONUMENT SET, OR WORK DONE TO PRESERVE EXISTING MONUMENT

Place 544 sign on 4" LP North of corner

MONUMENT STAMPED



ACCESSORIES DESCRIBE NEW BT'S WITNESS OBJECTS ETC. ESTABLISHED, OR WORK DONE TO PRESERVE EXISTING EVIDENCE

\_\_\_\_\_  
\_\_\_\_\_  
\_\_\_\_\_

Work Done By \_\_\_\_\_ Title \_\_\_\_\_ Date \_\_\_\_\_ State Registration No. or Agency \_\_\_\_\_  
Plat or Certified Cor Record Prepared? Yes No Filed At \_\_\_\_\_ Co. Surveyor's Office Date \_\_\_\_\_

History of Surveys, G.L.O., etc.	Monument	Bearing	Distance	Remarks
	Basalt Stone	16x10x4	5 matches	S & E
	Black Pine	4" N18 E	36 Lks	23.8 Brewer Cr. 12.5 Ch
	"	10" S70 E	34 Lks	22.7 East
	"	10" S5 W	70 Lks	46.2 Creek 3.5 ch North
	"	5" N10 W	50 Lks	23.0

Index File No. \_\_\_\_\_ T. \_\_\_\_\_, R. \_\_\_\_\_, Contract or Surv. No. \_\_\_\_\_ Cor. \_\_\_\_\_

**UNION COUNTY SURVEYOR**

---

Date Received \_\_\_\_\_

Date Filed 12-23-87

By G. LANGLITZ, DEPUTY

File No. 355-87R

E-5

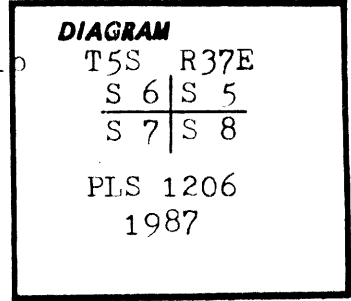
CERTIFIED RECORD OF LAND CORNER MONUMENTATION

E-5

**History of original corner establishment:**

William R. Gradon conducted the survey of Township 5 South, Range 37 East, W.M., under GLO contract No. 445, dated June 1, 1882.

Gradon set a basalt stone 16" x 10" x 4", 11" into the ground for the corner point, from which:  
A black pine 4" dia. bears N 18 E at 36 lks.  
A black pine 10" dia. bears S 70 E at 34 lks.  
A black pine 10" dia. bears S 5 W at 70 lks.  
A black pine 5" dia. bears N 10 W at 50 lks.



**Description of corner evidence found:**

BT's-

A down and rotted Lodgepole Pine, size indeterminable, bears S 70 E at 34 lks. mkd. 5 R  
A 10' long, down and rotted Lodgepole Pine, size indeterminable, bears S 5 W at 70 lks. mkd. T5S R37E / BT

An unrecorded 1 1/2" I.D. pipe was found N 34° 08' 47" W 49.46 feet from the true corner point as re-established from the two found original bearing trees. An unmarked stone of approximately the correct size of the corner stone was found lying alongside the pipe. We did not disturb the pipe or the stone.

**Description of monument and accessories established to perpetuate the**

**original location of this corner:** Corner point re-established from the two original found bearing trees.

At the corner point, set 2 1/2" x 30" aluminum pipe 24" into the ground with 36" dia. stone mound around it. 2 1/2" dia. aluminum cap mkd. as shown in the corner diagram.

From the corner point: (New BT's)

A 6" dia. Lodgepole Pine bears N 21 W at 39.8 ft. mkd. T5S R37E S6 BT  
A 8" dia. White Fir bears N 82 E at 61.9 ft. mkd. T5S R37E S5 BT  
A 13" dia. White Fir bears S 45 E at 36.0 ft. mkd. T5S R37E S8 BT  
A 6" dia. White Fir bears S 51 W at 31.7 ft. mkd. T5S R37E S7 BT

Attached U.S.F.S. 54-9 and 54-3 signs to the bearing trees, and painted the blaze and a 6" band around the bearing trees red. Attached a 3/4" dia. brass I.D. washer mkd. PLS 1206 between the B and T scribes. Set a steel fence post 4' dist. with U.S.F.S. 54-9 and 54-2 signs attached. Used 18 1/2" declination on a staff compass for readings to the bearing trees, and used a steel tape to measure to a nail set in the side of the bearing trees at the base.

This corner was monumented to U.S.F.S. specifications October 1987, witnessed by Tom Fisk, Larry McBroom and Andy Marlette.

Office of County Surveyor ..... County of Union  
Oregon  
State of ..... I hereby certify that the within instrument was filed in this office  
for record on the ..... day of ..... , 19.....

**UNION COUNTY SURVEYOR**  
Date Received 5-1-89  
Date Filed 5-15-89  
By G. LANGLITZ DEPUTY  
File No. 62-89R

(COUNTY OFFICIAL)

(DEPUTY)

Form R6-7100-57 (9/71)

