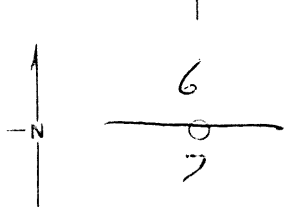


USDA-FOREST SERVICE D-7100-52(2/82)

Index File No. E 3 CORNER RECORD (SEARCH) Contract or Survey No. _____ Cor. No. 54
T 5 S R. 37 E R.D. LaGrande County Union Cor. of 6
Merid. Will N.F. W-4 State Or Section 6

CORNER DIAGRAM per legend



DESCRIBE CORNER MONUMENT FOUND

1/2 iron pipe, no cap and only in approx. position

DESCRIBE BEARING TREES OR OTHER OFFICIAL ACCESSORIES FOUND

Sec. 6 a forked WL 12" x 18" ~~is~~ dead standing, scribe visible

PHOTO IDENTIFICATION DATA

Photo No. _____
Filed At _____
Object Ident. _____
Ident. By _____
Signature _____

DESCRIBE CORNER LOCATION RELATIVE TO NEAR-BY FEATURES, ALSO HOW TO REACH CORNER

CORNER LEGEND:

FS or Contr. Unverified Other
○ Searched For/Not Found
⊗ Evidence Found/Accept.
⊕ Permanent Mon. Set/Yd.

Searched By: _____ Title _____ Division _____ Headquarters _____ Date _____

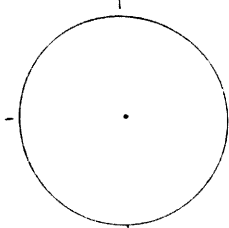
Dave Dahlstrom CET LaGrande 6-25-85

CORNER RECORD (PERPETUATION)

MONUMENT DESCRIBE NEW MONUMENT SET, OR WORK DONE TO PRESERVE EXISTING MONUMENT

attached 54-3 & 54-4 signs and printed with ~~red~~ red band

MONUMENT STAMPED



ACCESSORIES DESCRIBE NEW BT'S WITNESS OBJECTS ETC ESTABLISHED, OR WORK DONE TO PRESERVE EXISTING EVIDENCE

Work Done By _____ Title _____ Date _____ State Registration No. or Agency _____
Plat or Certified Cor. Record Prepared? Yes No Filed At _____ Co. Surveyor's Office Date _____

History of Surveys, G.L.O., etc. 28 ch. creek 7 lks wide runs NE
WL 16" N80 W 37 lks 24.4'
Black line 10" S45 E 19 lks 13.5'

Index File No. _____ T. _____, R. _____, Contract or Surv. No. _____ Cor. _____

UNION COUNTY SURVEYOR
Date Received _____
Date Filed 12-23-87
By G. LANGLITZ, DEPUTY
File No. 358-87R

E-3

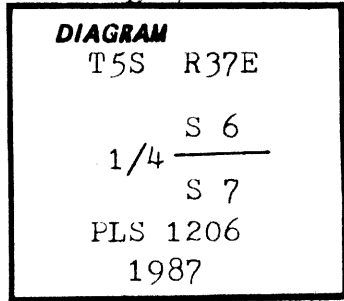
CERTIFIED RECORD OF LAND CORNER MONUMENTATION

E-3

History of original corner establishment:

William R. Gradon conducted the survey of Township 5 South, Range 37 East, W.M., under GLO contract No. 445, dated June 1, 1882.

Gradon set a post for the corner point, from which:
 A tamarack 16" dia. bears N 80 W at 37 lks.
 A black pine 10" dia. bears S 45 E at 19 lks.



Description of corner evidence found:

Found a 2" dia. pipe with no cap, at the corner point. Pipe is not of record.

BT's-

A dead and standing 19" dia. Western Larch bears N 80 W at 24.2 ft. mkd. BT, on partially healed blaze.

Description of monument and accessories established to perpetuate the

original location of this corner: The 2" dia. iron pipe was found to be at record bearing and distance from the one original found bearing tree. In place of the found 2" dia. pipe, set 2 1/2" x 30" aluminum pipe 18" into the ground, with 36" dia. stone mound around it. 2 1/2" dia. aluminum cap mkd. as shown in the corner diagram. Buried the 2" pipe 1' North of the monument.

From the corner point: (New BT's)

A 9" dia. Western Larch bears N 25 W at 61.2 ft. mkd. 1/4 S6 BT.

A 12" dia. Spruce bears S 54 W at 83.0 ft. mkd. 1/4 S7 BT.

Set a steel fence post 4' North of the monument with U.S.F.S. 54-2 and 54-9 signs attached to it. Attached U.S.F.S. 54-9 and 54-3 signs to the bearing trees and painted the blaze and a 6" band around the bearing trees red. Attached a 3/4" dia. brass I.D. washer mkd. PLS 1206, between the B and T scribes. Used 18 1/2° declination on a staff compass for readings to the bearing trees, and used a steel tape to measure to a nail set in the side of the bearing trees at the base.

This corner was monumented to U.S.F.S. specifications May 1987, witnessed by Tom Fisk and Larry McBroom.

UNION COUNTY SURVEYOR	
Date Received	<u>5-1-89</u>
Date Filed	<u>5-15-89</u>
By	<u>G. LANGLITZ, DEPUTY</u>
File No.	<u>61-89 R</u>

Office of County Surveyor..... County of Union.....
 State of Oregon....., I hereby certify that the within instrument was filed in this office
 for record on the..... day of....., 19.....

..... by
 (COUNTY OFFICIAL) (DEPUTY)

Form R6-7100-57 (9/71)

REGISTERED
 PROFESSIONAL
 LAND SURVEYOR

James D. Hanley
 OREGON
 REGISTERED SURVEYOR
 JAMES D. HANLEY
 1206