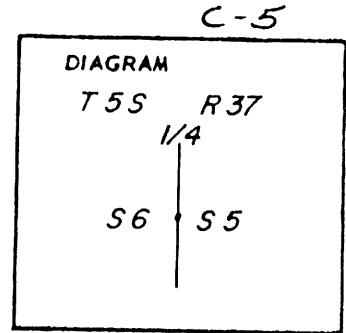


CERTIFIED RECORD OF LAND CORNER MONUMENTATION

History of original corner establishment: Corner established in 1882 by William R. Gradon; Surveyor General Notes State; Set a basalt stone 12"x10"x6", 8" in the ground for 1/4 section corner, marked 1/4 on the West face, from which B.T.'s
 A tamarack 30" in diameter bears S 88 E 188 lks. dist. marked 1/4 S B.T.
 A tamarack 26" in diameter bears N 24 W 63 Lks. dist. marked 1/4 S B.T.
 No subsequent surveys found.



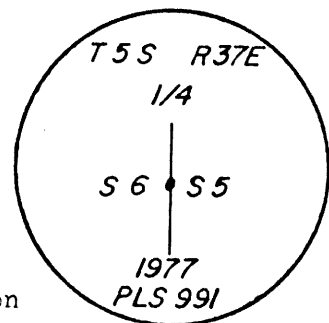
Description of corner evidence found:

- Found B.T.'s
- A tamarack 30" in diameter , blaze visible
- A tamarack 24" in diameter, scribes visible
- Stone not found.

Description of monument and accessories established to perpetuate the

original location of this corner Set 1"x36" iron pipe with brass cap, 30" in the ground, raised mound of stone at the intersection of the distance ties to the bearing trees, from which
 Orig. Bearing trees
 A 30" Tamarack bears S 81 E 124.1 ft. blaze visible
 A 24" Tamarack bears N 23 W 41.6 ft. marked 1/4 S B.T.
 New B.T.'S
 A Tamarack 12" in diameter bears S 25 E 128.8 feet marked 1/4 S 5 B.T.
 A 34" Tamarack bears S 41 W 117. ft. dist. marked 1/4 S 6 B.T.

brass cap marked



All measurements taken to the center of the tree. I used a steel tape and a magnetic compass, set declination was 20 degrees East.

Office of _____ County of _____
 State of _____, I hereby certify that the within instructions were followed in this office
 for record on the _____ day of _____
 _____ by _____
 (COUNTY OFFICIAL)

DEWINE COUNTY
SURVEYOR

(DEPUTY)
 Date Received _____
 Date Filed _____
 By _____
 File No. 678-84R

REGISTERED
PROFESSIONAL
LAND SURVEYOR

Gregory T. Blackman

OREGON
 JULY 13, 1978
GREGORY T. BLACKMAN
 991

CERTIFIED RECORD OF LAND CORNER MONUMENTATION

C-5

History of original corner establishment:

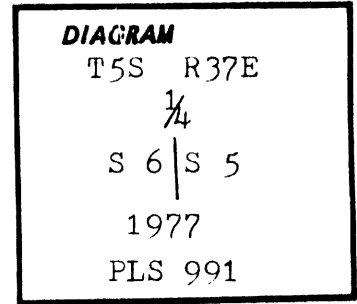
William R. Gradon conducted the survey of Township 5 South, Range 37 East, W.M., under GLO contract No. 445, dated June 1, 1882.

Gradon set a basalt stone 12" x 10" x 6", 8" in the ground, mkd. 1/4 on West face.

From which:

A tamarack 30" dia. bears S 88 E at 188 lks.

A tamarack 26" dia. bears N 24 W at 63 lks.



In October, 1977, Greg T. Blackman re-monumented the corner point and scribed two new bearing trees.

Description of corner evidence found:

Found 2 1/2" dia. brass cap on a 1 1/4" dia. iron pipe, well set into the ground. Brass cap mkd. as shown in the corner diagram.

BT's-

A 21" dia. dead and standing Western Larch bears N 24 W at 41.6 ft. mkd. 1/4 S / BT.

A 31" dia. dead and standing Western Larch bears S 85 E at 124.0 ft. mkd. with healed blaze.

A 27" dia. live Western Larch bears S 41 W at 117.0 ft. mkd. 1/4 S 6 BT.

A 13" dia. live Western Larch bears S 25 E at 128.8 ft. mkd. with healed blaze.

Description of monument and accessories established to perpetuate the original location of this corner:

Attached U.S.F.S. 54-9 and 54-3 signs to the bearing trees as needed, And painted the blaze and a 6" band around the bearing trees red. Set a steel fence post 4' West and attached a U.S.F.S. 54-9 sign to it. Used 18 1/2° declination on a staff compass for readings to the bearing trees and used a steel tape to measure to the center of the bearing trees at the base.

This corner was maintained to U.S.F.S. specifications on May 19, 1987, witnessed by Tom Fisk and Larry McBroom.

UNION COUNTY SURVEYOR	
Date Received	<u>5-1-89</u>
Date Filed	<u>5-15-89</u>
By	<u>G. LANGLITZ, DEPUTY</u>
File No.	<u>54-89 R</u>

Office of...County...Surveyor..... County of..Union.....
State of..Oregon....., I hereby certify that the within instrument was filed in this office
for record on the..... day of....., 19.....

..... by
(COUNTY OFFICIAL) (DEPUTY)

Form R6-7100-57 (9/71)

REGISTERED PROFESSIONAL LAND SURVEYOR

James D. Hanley
OREGON
SEPTEMBER 23, 1977
JAMES D. HANLEY
1206