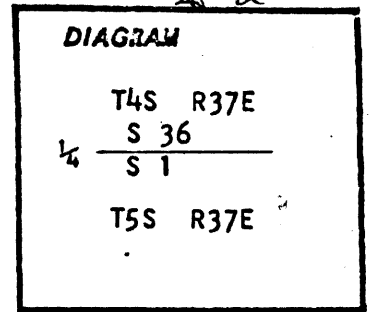


CERTIFIED RECORD OF LAND CORNER MONUMENTATION

A-
X-23

History of original corner establishment:

Corner established in 1881 by Jacob C. Cooper under
General Land Office Contract No. 397.
Surveyor General Record states:



Set post for corner from which;

A pine 16 in. dia. bears N53W, 16 links

A leaning fir 18 in. dia. bears S64E, 16 links

No record of subsequent remonumentation was found in County records.
Description of corner evidence found:

ORIGINAL BTs

A pine 16 in. dia. bears N53W, 10.6 feet, dead and down, scribes visible

A fir 24 in. dia. bears S64E, 10.6 feet, dead and down, blaze evident,
not opened

See map of survey dated June 1980.

Description of monument and accessories I established to perpetuate the
original location of this corner:



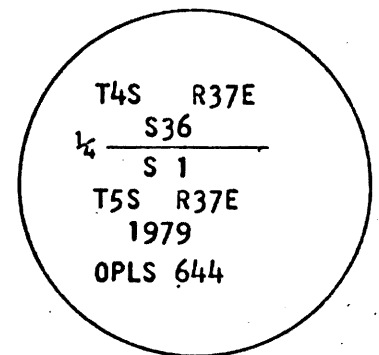
At record bearing and distance from BTs, I set a 2 1/2 inch x 30 inch
iron pipe with brass cap marked as shown, 24 inches in the ground
from which;

NEW BTs

A 16 in. fir bears N22W, 12.6 feet marked 1/4 S36 BT

A 15 in. tamarack bears S68W, 61.8 feet,
marked 1/4 S1 BT

Raised mound of stone



Brass washer nailed to B.T. blaze.
Used steel tape and magnetic compass
with 18° East declination.
Measured to center of B.T.s

Office of..... County of.....

State of....., I hereby certify that the within instrument was filed in this office

for record on the..... day of....., 19.....

..... by
(COUNTY OFFICIAL) (DEPUTY)

Form R6-7100-57 (9/71)

**UNION COUNTY
SURVEYOR**

Date Received _____

★ GPO-798-278

Date Filed _____

By _____

File No. 677-84R