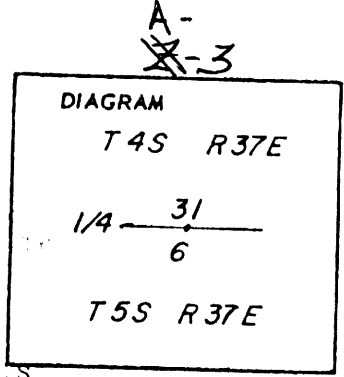


CERTIFIED RECORD OF LAND CORNER MONUMENTATION

History of original corner establishment: Exterior of Township run in 1881 by Jacob C. Cooper under contract no. 397. Surveyor General Notes State; From the corner to Twp.4&5 S. and R.s 36, & 37 E. I run East on a random line between said Twps. , the variation of my compass being 20 deg. E. , I set temporary mile and half mile corners at each 40 & 80 ch. and find the Twp. line to be 6 miles and 55 lks. long and the falling to be north of the corner to Twps. 4 & 5 S. Rgs. 37 & 38 E. The correction for the true line will therefore be 48 lks.S. and 55 lks. East per mile and its course will be N 89-39 $\frac{1}{2}$  W. The surveyor does not state that this  $\frac{1}{2}$  mile was corrected and reset. I assume that it was rerun and that he neglected to say what was set.



Description of corner evidence found:

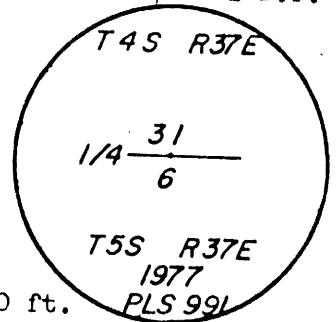
- A pine 15 " in diameter dead and standing, of proper age, scribes visible marked  $\frac{1}{4}$  S B.T.
- A pine 15" in diameter dead and down, stumphole with partial tree remaining in hole. scribes visible, marked  $\frac{1}{4}$  S B.T. proper age was determined for this tree.

These blazes face one another and are 18 ft. apart. Original notes do not indicate any bearing trees were taken, however there is evidence that this corner was set. I feel that on the basis of best evidence that this is the true position of the corner.

Description of monument and accessories I established to perpetuate the original location of this corner

Set 2"x36" iron pipe with brass cap 30" in the ground midway between the two bearing trees. From which New Bearing Trees

- A Tamarack 20" in diameter bears N 71E 30.1 feet distance marked  $\frac{1}{4}$  S 31 B.T.
- A Tamarack 20" in diameter bears S 46 E 50.4 feet dist. marked  $\frac{1}{4}$  S.6 B.T.
- Old B.T.s
- A pine 15" in diameter bears N 24-30 E a distance of 9.0 ft. Marked  $\frac{1}{4}$  S B.T. ( dead and standing )
- A pine 15" in diameter bears S 24-30 W a distance of 9.0 ft. ( dead and down )



brass cap marked

All distances taken to the center of the trees. I used a steel tape and a magnetic compass with the declination set at 20 deg. East.

REGISTERED  
PROFESSIONAL  
LAND SURVEYOR

OREGON  
JULY 13, 1973  
GREGORY T. BLACKMAN  
991

*Gregory T. Blackman*

Office of ..... County of .....  
 State of ..... , I hereby certify that the within instrument was filed in this office  
 for record on the ..... day of .....  
 by .....  
 (COUNTY OFFICIAL)

**UNION COUNTY**  
**SURVEYOR**

(DEPUTY)

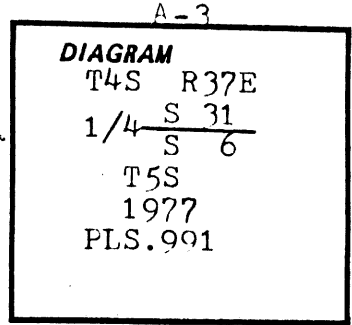
Date Received \_\_\_\_\_  
 Date Filed \_\_\_\_\_  
 By \_\_\_\_\_

File No. 675-84R

CERTIFIED RECORD OF LAND CORNER MONUMENTATION

**History of original corner establishment:**

J. C. Cooper conducted the survey of the First Standard Parallel, Township 5 South, Ranges 34, 35, 36, and 37 East, W.M., together with additional Township and Range lines, under GLO contract No. 397 dated July 14, 1881.



Cooper set a post for the corner point, from which:

- A pine 9" dia. bears N 75 E at 12 lks. dist.
- A pine 8" dia. bears S 2 E at 18 lks. dist.

P.L.S. 991 re-monumented the corner in 1977, setting a 2½" brass cap on a 2½" iron pipe set 8" above the ground with no stone mound. Brass cap mkd. as shown in the corner diagram. He mkd. two additional bearing trees.  
A Western Larch 18" dia. bears N 71 E at 30.1 ft. dist.  
A Western Larch 22" dia. bears S 49 E at 50.4 ft. dist.

**Description of corner evidence found:**

Found 2½" dia. brass cap on 2½" dia. iron pipe set 8" above the ground with no stone mound. Brass cap mkd. as shown in the corner diagram.

**BT's-**

- A down and dead 13" dia. Lodgepole Pine bears S 21 W at 9.3 ft. dist. mkd. 1/4 S BT.
- A dead 14" dia. Lodgepole Pine snag bears N 26 E at 9.2 ft. dist. mkd. 1/4 S BT.
- A live 18" dia. Western Larch bears N 71 E at 30.1 ft. dist. mkd. with healed blaze.
- A live 22" dia. Western Larch bears S 49 E at 50.4 ft. dist. mkd. with healed blaze.

**Description of monument and accessories established to perpetuate the original location of this corner:**


Attached U.S.F.S. 54-9 and 54-3 signs to the bearing trees as needed, and painted the blaze and a 6" band around the bearing trees red. Set a steel fence post 4' West of the monument and attached a U.S.F.S. 54-9 sign to it. Used 18½ declination on a staff compass for readings to the bearing trees, and used a steel tape to measure to the center of the bearing trees at the base.

This corner was maintained to U.S.F.S. specifications on October 24, 1986, witnessed by Tom Fisk and Larry McBroom.

<b>UNION COUNTY SURVEYOR</b>
Date Received <u>5-1-89</u>
Date Filed <u>5-15-89</u>
By <u>G. LANGLITZ DEPUTY</u>
File No. <u>44-89 R</u>

Office of County Surveyor..... County of Union  
Oregon  
State of....., I hereby certify that the within instrument was filed in this office for record on the..... day of....., 19.....

.....  
(COUNTY OFFICIAL) REGISTERED (DEPUTY)



*James D. Hanley*  
OREGON  
SEPTEMBER 23, 1977  
JAMES D. HANLEY  
1206