

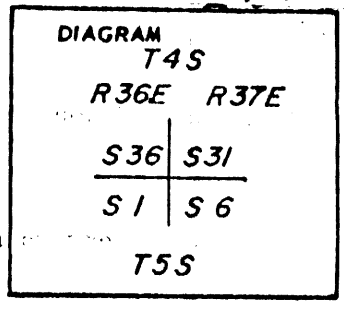
CERTIFIED RECORD OF LAND CORNER MONUMENTATION

A-1

History of original corner establishment: Corner established in 1881 by Jacob C. Cooper under contract no. 397.

Surveyor General Notes State:

Set post 4 1/2 feet long by 5" square, 2ft. in the ground on south side of mountain 40 ft below summit in open timber for corner to Twps. 4 & 5S. , R.s 36 & 37 E. & marked T4S S31 on N.E. , R37E, S6 on S.E., T5S S1 on the S.W., & R.36E, S 36 on the N.W. faces with 6 notches each on the N., E., S., & W. edges. No other trees in limits and raised mound of stone alongside from which



- B.T.'s
- A Pine 20" in diameter bears S 31 E 16 lks. dist. marked T5 S. R. 37 E. S. 6 B.T.
- A Fir 18" in diameter bears S 32 W 12 lks. dist, marked T5 S. R. 36 E. S. 1 B.T.
- A Fir 40" in diameter bears N 15 W 30 lks. dist. marked T.4 S. R. 36 E. S.36 B.T.

Description of corner evidence found:

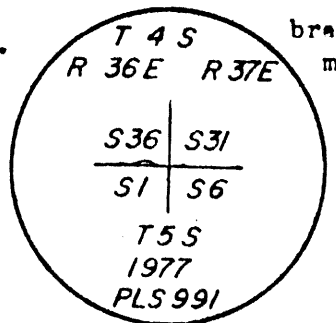
- Post standing in mound of stone , scribes visible
- 8" pine dead and down, scribes visible
- a 26 " pine scribes visible
- A 20" fir dead standing, scribes visible.

Description of monument and accessories established to perpetuate the

original location of this corner Set a 2"x36" iron pipe with a brass cap 14" in the ground and raised a stone mound along side, at the precise point at which the orig. post was standing; from which

Orig. B.T.'s

- A pine 26" in diameter bears S 39 E 10.6 ft. dist. marked T 5S. R. 37. E. S. 6 B.T.
- A fir 20" in diameter bears S 30 W a distance of 8.4 ft. (dead and standing) marked T. 5 S. R. 36 E. S. 1 B.T.
- A Pine 8" in diameter (dead and down) bears N 10 W a distance of 11.8ft. marked T4S. R36E. S. 36 B.T.



by B.T.'s

- A 42" pine bears N 40E a distance of 55.0 ft. marked T4S R. 37 E. S. 31 B.T.
- A 20" pine bears S 66 W a distance of 20.20 feet marked T. 5S R. 36 E. S. 1 B.T.
- A 4" fir bears N 36 W a distance of 53.7 feet marked "X" B.T.

All distances taken to the center of the trees
I used a steel tape and a magnetic compass with the declination set at 20 deg. East.

Office of County of
State of , I hereby certify that the within instrument was filed in this office
for record on the day of
..... by
(COUNTY OFFICIAL) (DEPUTY)

**REGISTERED
PROFESSIONAL
LAND SURVEYOR**

Gregory T. Blackman

**OREGON
JULY 15, 1973
GREGORY T. BLACKMAN
991**

**UNION COUNTY
SURVEYOR**

Date Received _____

Date Filed _____

By _____

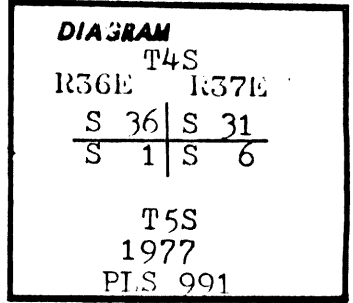
File No. 498-84R

CERTIFIED RECORD OF LAND CORNER MONUMENTATION

A-1

History of original corner establishment:

J. C. Cooper conducted the survey of the First Standard Parallel, Township 5 South, Ranges 34, 35, 36, and 37 East, W.M., together with additional Township and Range lines, under GLO contract No. 397 dated July 14, 1881.



Cooper set a post for the corner point, from which:

- A pine 20" dia. bears S 31 E at 16 lks. dist.
- A fir 18" dia. bears S 32 W at 12 lks. dist.
- A fir 40" dia. bears N 15 W at 30 lks. dist.

P.L.S. 991 re-monumented the corner in 1977, setting a 2½" brass cap on a 2½" iron pipe protruding 12" above ground with a 36" dia. stone and dirt mound. He marked three additional bearing trees:

Description of corner evidence found: * continued at bottom of page.

Found 2½" dia. brass cap on 2½" dia. iron pipe set 12" above the ground, with 36" dia. stone and dirt mound around it.

BT's-

- A dead down 19" dia. Douglas Fir bears S 28 W at 8.4 ft. mkd. T5S R37E S.
- A live 24" dia. Ponderosa Pine bears S 43 E at 10.6 ft. mkd. T5S R37E S6 BT.
- A dead down 8" dia. Douglas Fir bears N 15 W at 11.8 ft. mkd. BT.
- A live 6" dia. Douglas Fir bears N 42 W at 33.7 ft. mkd. with healed blaze.
- A live 18" dia. Ponderosa Pine bears S 54 W at 20.2 ft. mkd. T5S R36E S1 BT.
- A live 42" dia. Ponderosa Pine bears N 40 E at 55.0 ft. mkd. with healed blaze.

Description of monument and accessories I established to perpetuate the original location of this corner:

Attached U.S.F.S. 54-9 and 54-3 signs to the bearing trees as needed, and painted the blaze and a 6" band around the bearing trees red. Set a steel fence post 5' North of the monument and attached a 54-9 sign to it. Used 18½° declination on a staff compass for readings to the bearing trees, and used a steel tape to measure to the bearing trees at the base.

This corner was maintained to U.S.F.S. specifications on October 24, 1986, witnessed by Tom Fisk and Larry McBroom.

* additional bearing trees:

- A Douglas Fir 6" dia. bears N 42 W 33.7 ft.
- A Ponderosa Pine 18" dia. bears S 54 W 20.2 ft.
- A Ponderosa Pine 42" dia. bears N 40 E 55.0 ft.

UNION COUNTY SURVEYOR	
Date Received <u>5-1-89</u>	
<u>5-15-89</u>	
<u>G. LANGLITZ, DEPUTY</u>	
File No. <u>43-89 R</u>	

Office of County Surveyor..... County of Union.....

State of Oregon..... I hereby certify that the within instrument was filed in this office for record on the..... day of....., 19.....

..... by

(COUNTY OFFICIAL)

(DEPUTY)

Form R6-7100-57 (9/71)

REGISTERED PROFESSIONAL LAND SURVEYOR

James D. Hanley
OREGON
SEPTEMBER 23, 1977
JAMES D. HANLEY
1206