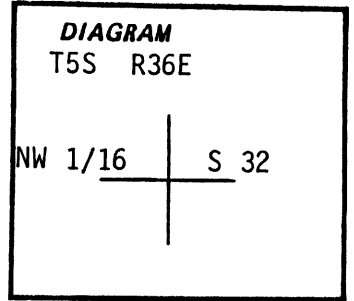


CERTIFIED RECORD OF LAND CORNER MONUMENTATION

History of original corner establishment:

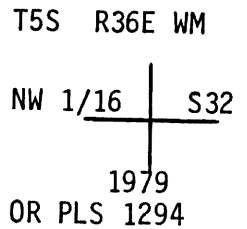
None Set

INDEX FILE NO. W-6



Description of corner evidence found:

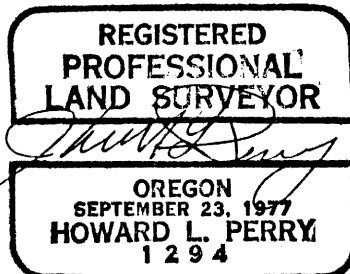
Description of monument and accessories I established to perpetuate the original location of this corner: At surveyed point set 2½"x30" galvanized pipe with brass cap stamped:  
Set pipe 24" in ground with mound of stone to cap.  
From Which:  
A Blue Spruce 20" in dia. bears N41°E, 56.6 ft., scribed NW 1/16 S32BT.  
A L.P. Pine 8" in dia. bears S66°W, 38.9 ft., scribed NW 1/16 S32BT.



Attached 54-3 signs to both BT's. Attached brass washer stamped LS 1294 to foot blaze of both BT's. Painted blazes and 6" band around both BT's orange. Attached 54-2 and 54-4 signs to wooden gate post 4' South of corner. Attached 54-2 and 54-9 signs to metal fence post 5' West of corner.

I hereby certify the above corner monument was established as herein described.

October 26, 1979  
WITNESSES: R. Orton  
D. Allen



Office of.....County Surveyor..... County of.....Union.....  
State of.....Oregon..... I hereby certify that the within instrument was filed in this office  
for record on the..... day of....., 19.79  
..... by .....

(COUNTY OFFICIAL) (DEPUTY)

<b>UNION COUNTY SURVEYOR</b>	
Date Received _____	
Date Filed _____	
By _____	
File No. <u>664-84R</u>	