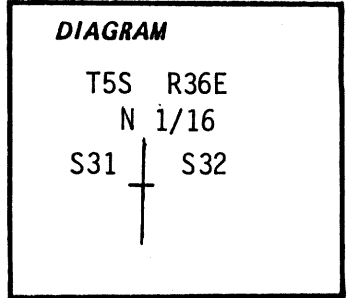


CERTIFIED RECORD OF LAND CORNER MONUMENTATION

INDEX FILE No. W-5

History of original corner establishment:

None set



Description of corner evidence found:

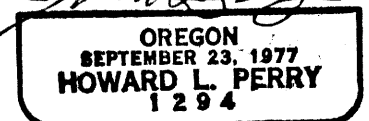

Description of monument and accessories established to perpetuate the original location of this corner: At surveyed point set 2½"x30" galvanized pipe with brass cap stamped: Set pipe 12" in ground to rock with mound of stone and soil to cap.
 From which:
 A P. Pine 11" in dia. bears N64°E, 52.7 ft., scribed N 1/16 S32BT.
 A P. Pine 10" in dia. bears S32°W, 39.3 ft., scribed N 1/16 S31 BT.

T5S R36E WM
 N 1/16
 S31 + S32
 1979
 OR PLS 1294

Attached 54-3 signs to both BT's. Attached brass washer stamped LS 1294 to foot blaze of both BT's. Painted blazes and 6" band around both BT's orange. Attached 54-2 and 54-4 signs to metal fence post 5' North of corner. Attached 54-2 and 54-9 signs to metal fence post 5' East of corner.

I hereby certify the above corner monument was established as herein described on October 29, 1979.

WITNESSES: R. Orton
 D. Allen



Office of.....County Surveyor..... County of.....Union.....
 State of.....Oregon....., I hereby certify that the within instrument was filed in this office
 for record on the..... day of....., 19..79
 by
 (COUNTY OFFICIAL) (DEPUTY)

UNION COUNTY SURVEYOR

Date Received _____
 Date Filed _____
 By _____
 File No. 663-84R

GPO 799-509