

CERTIFIED RECORD OF LAND CORNER MONUMENTATION

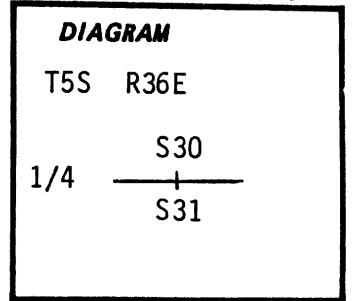
INDEX FILE No. V-3

History of original corner establishment: Corner established in 1882 by H. Gradon, under General Land Office Contract No. 452. Surveyor General's Records state: Set 15x12x4 ins. basalt stone 10 ins. in ground for 1/4 Sec. Cor., marked 1/4 on N. face.

From which:

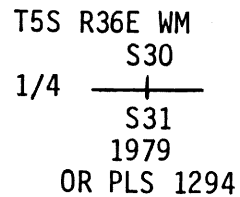
A Pine 18 ins. dia. bears N55°E, 40 lks. dist., marked 1/4SBT.

A Pine 24 ins. dia. bears S80°W, 19 lks. dist., marked 1/4 SBT.



Description of corner evidence found: Found 15"x12"x4" stone with faint "1/4" mark on North face. Stone has fallen onto its west side. Restored stone to upright position and located 24" Pine stump with foot blaze but no scribing bearing S81°W, 12.8 ft. Also old Pine stump 16" in dia. bearing N53°E, 25.2 ft. with foot blaze mark and no scribing.

Description of monument and accessories | established to perpetuate the original location of this corner: At original corner stone position set 2½"x30" galvanized pipe with brass cap stamped: Set pipe 15" in ground to rock with mound of stone to cap. Buried original stone beside pipe.



From which:

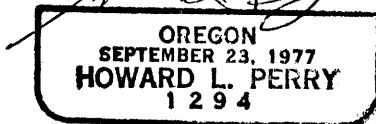

A P. Pine 11" in dia. bears N47°W, 35.6', scribed 1/4 S30BT.

A P. Pine 12" in dia. bears S29°E, 12.6 ft., scribed 1/4 S31BT.

Attached 54-3 and 54-4 signs to both BT's. Attached brass washer stamped LS 1294 to foot blaze of both BT's. Painted blazes and 6" band around both BT's orange. Attached 54-4 sign to metal fence post 5' West of corner.

I hereby certify the above corner monument was reestablished as herein described on September 27, 1979.

WITNESSES: R. Orton
D. Allen



Office of.....County Surveyor..... County of..... Union.....
State of.....Oregon....., I hereby certify that the within instrument was filed in this office
for record on the..... day of....., 19..79

..... by
(COUNTY OFFICIAL) (DEPUTY)

UNION COUNTY SURVEYOR	
Date Received _____	☆ GPO—798-276
Date Filed _____	
By _____	
File No. <u>659-84 R</u>	