

CERTIFIED RECORD OF LAND CORNER MONUMENTATION

Index File No. R-7

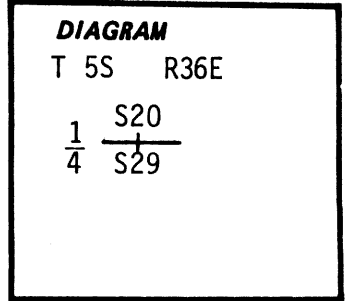
History of original corner establishment:

Corner established in 1882 by H. Gradon, under General Land Office Contract No. 452.

Surveyor General's Records State:

Set a post 3 feet long, 3 inches square, 24 ins. in the ground, for 1/4 sec. cor., marked 1/4 S on N. face from which:

- A Pine 20 ins. diameter bears North, 14 lks. distance marked 1/4 S BT.
- A Pine 8 ins. diameter bears S42°W, 42 lks. distance marked 1/4 S BT.



Description of corner evidence found:

A diligent search was made and no evidence could be found of the original corner or its accessories.

Description of monument and accessories established to perpetuate the

original location of this corner: At surveyed point established by using single proportion measurements set 2 1/2" x 30" galvanized pipe with brass cap stamped:

T5S R36E WM

$\frac{1}{4} \frac{S20}{S29}$

Set pipe 23" in ground with mound of stone to cap.

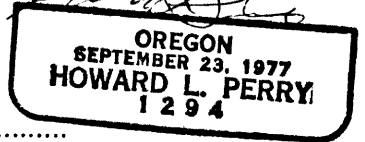

1979
OR PLS 1294

From which:

- A Douglas Fir 6" in dia. bears N 16°E, 30.7 ft., scribed 1/4 S20 BT.
- A Western Larch 16" in dia. bears S12°W, 73.7 ft., scribed 1/4 S29 BT.
- Attached 54-3 signs to both BT's. Attached brass washer stamped LS 1294 to foot blaze of both BT's. Painted blazes and 6" band around both BT's orange. Attached 54-4 sign to metal fence post 5' East of corner.

I hereby certify that the above corner monument was reestablished as herein described on November 1, 1979.

Witnesses: R. Orton
 D. Allen



Office of.....County Surveyor..... County of..... Union.....
 State of.....Oregon....., I hereby certify that the within instrument was filed in this office
 for record on the..... day of....., 19...79

..... by
 (COUNTY OFFICIAL) (DEPUTY)

UNION COUNTY SURVEYOR

Date Received _____

Date Filed _____

By _____

File No. 649-84R