

CERTIFIED RECORD OF LAND CORNER MONUMENTATION

INDEX FILE No. R-5

History of original corner establishment: Corner established in 1882 by H. Gradon, under General Land Office Contract No. 452.

Surveyor General's Records state:

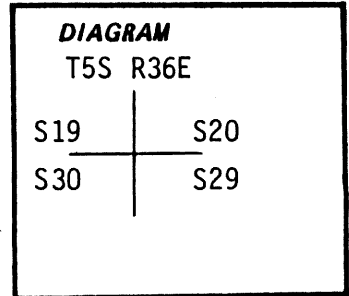
Set a post 4 ft. long, 4 ins. square, 24 ins. in the ground, for cor. to Sec's. 19, 20, 29 & 30 marked: T5S S20 on N.E., R36E S29 on S.E., S30 on S.W. and S19 on N.W. face, with 2 notches on S and 4 notches on E. edges, from which:

A Fir 28 ins. diam. bears N25°E, 14 lks. dist., marked T5S R36E S20BT.

A Fir 26 ins. diam. bears S25°E, 27 lks. dist., marked T5S R36E S29BT.

A Fir 30 ins. diam. bears S75°W, 55 lks. dist., marked T5S R36E S30BT.

A Fir 20 ins. diam. bears N35°W, 25 lks. dist., marked T5S R36E S19BT.



**Description of corner evidence found:**

A diligent search was made and no evidence could be found of the original corner or accessories.

**Description of monument and accessories established to perpetuate the**

original location of this corner: At surveyed point established by using double proportion measurements set 2½"x30" galvanized pipe with brass cap stamped: Set pipe 24" in ground with mound of stone to cap.

From which:

A Douglas Fir 10" in dia. bears N46°E, 51.5 ft., scribed T5S R36E S20BT.

A Lodge Pole Pine 9" in dia. bears S45°E, 16.8 ft., scribed T5S R36E S29BT.

A P. Pine 6" in dia. bears N47°W, 31.5 ft., scribed T5S R36E S19BT.

A Douglas Fir 7" in dia. bears S83°W, 78.1 ft., scribed T5S, R36 E S30BT.

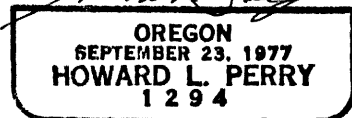

Attached 54-3 signs to all BT's. Attached brass washer stamped LS 1294 to foot blaze of all BT's. Painted blazes and 6" band around all BT's orange.

Attached 54-4 sign to metal fence post 5' North of corner.

T5S R36E WM  
S19 | S20  
S30 | S29  
1979  
OR PLS 1294

I hereby certify the above corner monument was reestablished as herein described on October 31, 1979.

WITNESSES: R. Orton  
D. Allen



Office of.....County Surveyor..... County of.....Union.....

State of.....Oregon....., I hereby certify that the within instrument was filed in this office for record on the..... day of....., 19..79

..... by .....  
(COUNTY OFFICIAL) (DEPUTY)

<b>UNION COUNTY SURVEYOR</b>	
Date Received _____	
<small>GPO 799 509</small>	
Date Filed _____	
By _____	
File No. <u>648-84R</u>	