

73-69A

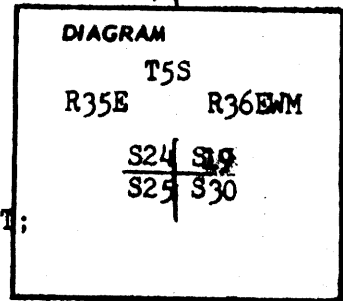
65

CERTIFIED RECORD OF LAND CORNER MONUMENTATION

History of original corner establishment:

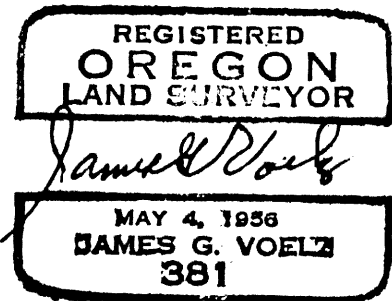
Original survey made by General Land Office Contract survey 1882

The original notes read; Set a post from which;
A Pine 6" in diam bears N20°W 8 lks dist marked T5S R35E S24BT
A pine 3" in diam bears N53°E 42 lks dist marked T5S R36E S19 BT
A tamarack 6" in diam bears S77°E 54 lks. dist marked T5S R35E S25BT;



Description of corner evidence found:

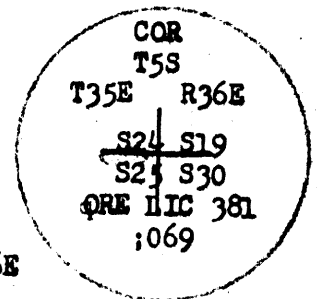
IN section 24 found a rotten log with scribe.
In section 19 found a rotten log with scribe.
A tamarack 24" in diam bears S77°E 54 lks dist marked with scribe.



Description of monument and accessories I established to perpetuate the original location of this corner

At the position of the corner I set a 2" galvanized pipe 30" long with bronze cap on top and 8" plate welded to bottom. Pipe set to a depth of 24" and back filled with stone and tamped soil.

I stamped the disk



From the monument the original bearing tree is;
A tamarack 24" in diam bears S77°E.
I set the following new bearing trees;
A black pine 12" in diam bears N19°E 22.5 ft. dist marked T5S R36E S19BT; A black pine 9" in diam bears S77°W 10.4 ft. dist marked T5S R35E S25BT; A tamarack 11" in diam bears N49°W 32.9 ft. dist marked T5S R35E S24BT; Distance measured to center of trees and marked with a scribe. I set a steel fence post with USFS sign 54-4 attached. National Forest boundary sign placed on post indicating National Forest land to East. USFS bearing tree signs were placed on the bearing trees shoulder high facing the corner.

Office of.....County surveyor..... County of..... Union
State of.....Oregon....., I hereby certify that the within instrument was filed in this office
for record on the 13 day of Sept; 19 59 at 9 o'clockm. (signed)
.....County surveyor..... by *James G. Voelz*
(COUNTY OFFICIAL)

UNION COUNTY SURVEYOR	
Date Received	_____
Date Filed	_____
By	_____
File No.	645-84R

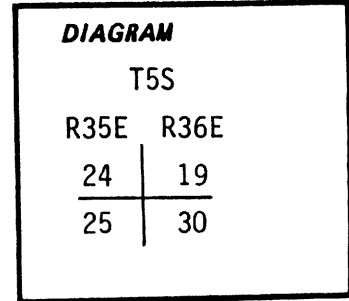
CERTIFIED RECORD OF LAND CORNER MONUMENTATION

Index File No. R-1

History of original corner establishment:

In 1881 under GLO contract No. 397, J. Cooper set post 4 1/2 ft. long, 4 ins. square, 24 ins. in ground on north hillside marked: T5S S19 on NE R36E S30 on S.E., R35E S25 on S.W. and S24 on the NW faces with 2 notches on the S and 4 notches on the N edges from which:

- A Pine 6" in dia. bears N20°W 8 lks dist marked T5S R35E S24BT.
- A Pine 3" in dia. bears N53°E 41 lks dist marked T5S R36E S19 BT.
- A Tamarack 6" in dia. bears S77°E 54 lks. dist marked T5S R35E S25 BT.



Remonumentation by J. Voelz, LS 381, 1969 per Union Co. Records:

- In Section 24 found a rotten log with scribe.
- In Section 19 found a rotten log with scribe.
- A Tamarack 24" in dia. bears S77°E 54 lks dist marked with scribe.

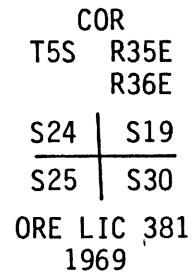
(Continued on Page 2 of 2 Pages)

Description of corner evidence found:

Found: Brass cap on 2 1/2" pipe stamped:

Original BT's:

Found down rotten log with visible scribing. Found a live Tamarack 28" dia. with healed over blazes in Section 30.



1969 BT's by LS 381:

Found a live Tamarack 15" dia. with healed over blaze in Section 24. Found 13" Lodgepole Pine down and dead with visible scribing in Section 19. Found 8" down Lodgepole Pine 8" dia. in Section 25.

Description of monument and accessories established to perpetuate the original location of this corner:

We mark new BT's as follows:

- A Douglas Fir 9" dia. bears N21 1/2° E, 54.6 ft., scribed T5S R36E S19 BT.
- A Tamarack 9" dia. bears S73°W, 85.9 ft., scribed T5S R35E S25 BT.

Attached brass washer stamped LS 1099 to foot blazes of new BT's. Attached signs and painted old and new trees per Standard Specifications for Cadastral Surveys, USFS Region 6, Oct., 1979.

Compass Declination: 19° E

I hereby certify the above described corner monument and/or accessories was established on August 6, 1982.

Witnesses: Rodger Orton
Glen Wagoner
R. Scott

REGISTERED PROFESSIONAL LAND SURVEYOR

Gary L. Langlitz
OREGON
JULY 22, 1977
GARY L. LANGLITZ
1099

Office of.....Surveyor..... County of.....Union.....
State of.....Oregon....., I hereby certify that the within instrument was filed in this office
for record on the...A... day of...OCTOBER... 1982
Howard L. Perry by *Gary L. Langlitz*
(COUNTY OFFICIAL) (DEPUTY)

UNION COUNTY SURVEYOR

Date Received _____

Date Filed _____

By _____

File No. 646-84R

CERTIFIED RECORD OF LAND CORNER MONUMENTATION


History of original corner establishment:
(Cont'd from Page 1)

At the position of the corner I set a 2" galvanized pipe 30" long with bronze cap on top and 8" plate welded to bottom. Pipe set to a depth of 24" and backfilled with stone and tamped soil. I stamped the disk: COR
From the monument the original bearing tree is: T5S
A Tamarack 24" in dia. bears S77°E T35E R36E
I set the following new bearing trees: S24 S19
A black pine 12" in dia. bears N19°E 22.5 ft. S25 S30
dist. marked T5S R36E.S19 BT; A black pine ORE Lic 381
9" in dia. bears S77°W 10.4 ft., dist. ;069
marked T5S R35E S25 BT; A Tamarack 11" in dia.
bears N49°W 32.9 ft. dist marked T5S R35E S24 BT; Distance measured to center of trees and marked with a scribe. I set a steel fence post with USFS sign 54-4 attached. National Forest boundary sign placed on post indicating National Forest land to East. USFS bearing tree signs were placed on the bearing trees shoulder high facing the corner.

Description of corner evidence found:

Description of monument and accessories I established to perpetuate the original location of this corner:

Index File No. R-1



Office of..... County of.....
State of....., I hereby certify that the within instrument was filed in this office
for record on the..... day of....., 19.....
..... by
(COUNTY OFFICIAL) (DEPUTY)

UNION COUNTY SURVEYOR
Date Received _____
★ GPO—700-276
Date Filed _____
By _____
File No. 646-84R