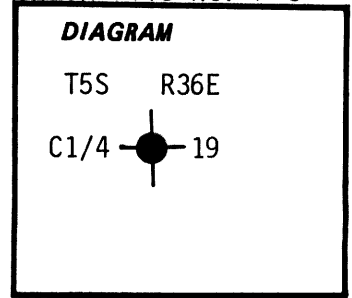


CERTIFIED RECORD OF LAND CORNER MONUMENTATION

History of original corner establishment:

Not established during original survey.

Index File No. P-3



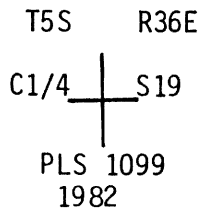
Description of corner evidence found:

None

Description of monument and accessories I established to perpetuate the original location of this corner:

Corner position established by survey and subdivision of Section 19. At surveyed point set 2½"x30" Galvanized pipe with brass cap stamped: Set pipe 24" in ground with mound of dirt to cap.

Bearing trees: A Tamarack 7" dia. bears S68°E, 18.1 Ft. scribed C1/4 S19 BT.
A Tamarack 16" dia. bears S46°W, 7.6 Ft. scribed C1/4 S19 BT.




Attached 54-4 & 54-9 signs to metal post 6 Ft. West of corner. Attached signs and painted trees per Standard Specifications For Cadastral Surveys, U.S.F.S. Region 6, Oct., 1979.

Corner falls on West slope on South edge of top of knoll running SW in heavily downed pole thicket.

Compass Declination: 19°East

I hereby certify the above described corner monument and/or accessories was established on August 23, 1982.

Witnesses: R. Orton
G. Wagoner
R. Scott



Office of.....Surveyor..... County of..... Union.....
State of.....Oregon....., I hereby certify that the within instrument was filed in this office
for record on the...4... day of...OCTOBER....., 1982.
.....Howard L. Perry..... by Gary L. Langlitz.....
(COUNTY OFFICIAL) (DEPUTY)

UNION COUNTY SURVEYOR

Date Received _____
★ GPO—798-276

Date Filed _____

By _____

File No. 641-84 R