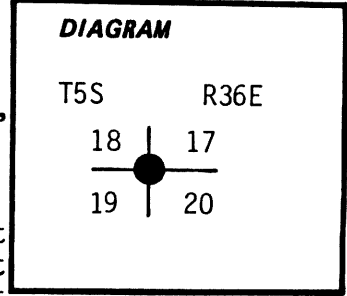


CERTIFIED RECORD OF LAND CORNER MONUMENTATION

Index File No. N-5

History of original corner establishment:

In 1882, under GLO Contract No. 452 H. Gradon set a post 4 ft. long, 4 ins. square 24 ins. in ground for corner to Secs. 17, 18, 19 & 20 marked: T5S S17 on N.E., R36E S20 on S.E., S19 on S.W. and S18 on N.W. faces with 3 notches on S and 5 notches on E. edges, from which: A Pine 10" dia. bears N70°E 32 lks. dist. marked T5S R36E S17 BT. A Pine 8" dia. bears S57°E 50 lks. dist. marked T5S R36E S20 BT. A Pine 10" dia. bears S55°W 25 lks. dist. marked T5S R36E S19 BT. A Pine 8" dia. bears N22°W 90 lks. dist. marked T5S R36E S18 BT.



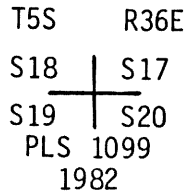
Description of corner evidence found:

Found piece of S.W. BT with faint scribing "S" visible. Located the stump hole with remains of burnt roots. Established a point N55°E, 16.5 ft. for corner location. Found remains of stump holes for NE & NW original BT's. Found traces of charcoal at established corner location.

Could find no evidence of the original corner post.

Description of monument and accessories established to perpetuate the original location of this corner:

At established point for corner location set 2½"x30" galvanized pipe with brass cap stamped:  
Set pipe 24" in ground with mound of dirt to cap.



Bearing trees: A Lodgepole Pine 8" dia. bears N61°E 68.85 ft., scribed T5S R36E S17 BT.  
A Tamarack 20" dia. bears S43½°E, 164.45 ft. scribed T5S R36E S20 BT.  
A Tamarack 15" dia. bears S72½°W, 170.0 ft. scribed T5S R36E S19 BT.  
A Lodgepole Pine 8" dia. bears N64¼°W, 39.4 ft. scribed T5S R36E S18 BT.

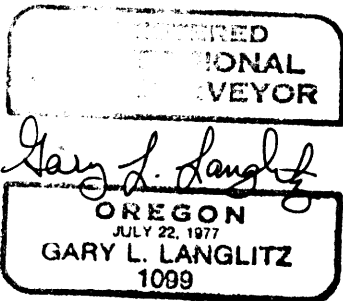
Painted trees and attached signs as per Standard Specifications For Cadastral Surveys U.S.F.S. Region 6 October 1979. Attached 54-4 sign to metal post 6 ft. South of corner.

Corner falls in pole thicket being cut for poles, approx. 30 ft. North of old E-W skid road and 500 ft. North of location tag on dirt road.

Compass Declination: 19°E

I hereby certify the above described corner monument and/or accessories was established on August 11, 1982.

Witnesses: R. Orton  
G. Wagoner  
R. Scott



Office of..... Surveyor..... County of..... Union.....  
State of..... Oregon....., I hereby certify that the within instrument was filed in this office  
for record on the... 4... day of... OCTOBER... 1982  
Howard L. Perry..... by Gary L. Langlitz.....  
(COUNTY OFFICIAL) (DEPUTY)

**UNION COUNTY SURVEYOR**

Date Received \_\_\_\_\_  
Date Filed \_\_\_\_\_  
By \_\_\_\_\_  
File No. 638-84R

☆ GPO—798-276