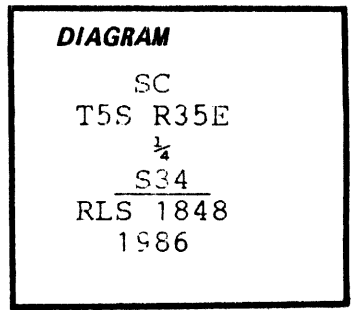


CERTIFIED RECORD OF LAND CORNER MONUMENTATION

Index File No. Z-15

History of original corner establishment:
A post 3 1/2" x 3" x 3", 18" in the ground from which:
a 10" pine bears N72°E, 11 lks.
a 12" W. Larch bears N43°W, 89 lks.

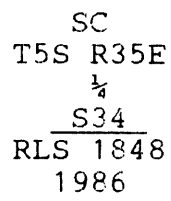


Original corner established in 1881 by
Jacob C. Cooper under contract #397

Description of corner evidence found:
A 2 1/2" W. Larch (live) bears N43°W, 89 lks, burned out, faint scribing

Description of monument and accessories I established to perpetuate the
original location of this corner: Cap is stamped:

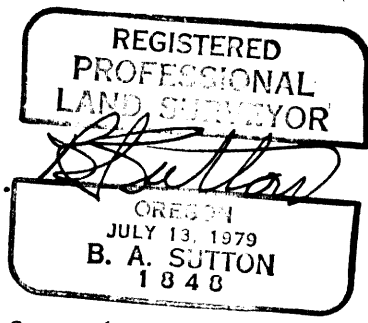
Set 2 1/2" x 30" aluminum capped aluminum pipe
rising 6" in mound of stones and earth.
Set steel fencepost 3' north of corner.



New BT's:
A 6 1/2" W. Larch bears N39°W, 12.9 ft.,
blazed & scribed: 1/4 S34 SC BT
A 6 1/2" W. Larch bears N41 1/4°E, 42.8 ft.
blazed & scribed: SC 1/4 S34 BT

Painted blazes and attached signs
as required in Specifications for
Cadastral Surveys, USFS Region 6,
March, 1982.

Compass Declination: 19 1/2°E
Witness: J. Sutton
I hereby certify that the above
described corner monument and/or
accessories was perpetuated as
hereon described on July 12, 1986.



**UNION COUNTY
SURVEYOR**

Date Received 8-26-86
Date Filed 9-10-86
By G. LANGRISH DEPUTY
File No. 137-86 R

See Survey 27-86

Office of..... County of.....
State of....., I hereby certify that the within instrument was filed in this office
for record on the..... day of....., 19.....
..... by
(COUNTY OFFICIAL) (DEPUTY)