

88-69A

CERTIFIED RECORD OF LAND CORNER MONUMENTATION

81

Z-5

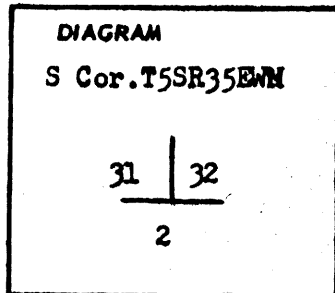
History of original corner establishment:

Original survey by General Land Office contract survey 1881.

Original notes state;


Set a post for standard corner to section 31 and 32 from which

A tamarack 20" in diam bears N81°E 108 lks dist. marked T5S R35E S32BT; A tamarack 20" in diam bears N58°W 159 lks dist marked T5S R35E S31 BT;



Description of corner evidence found:

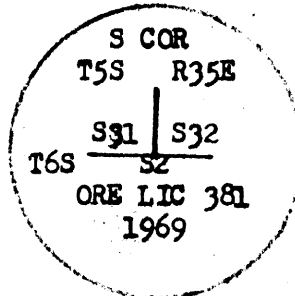
The bearings and distance would not intersect exactly. We used the bearing s of trees. Found A tamarack 25" in diameter bears N81°E 76.3 ft. A tamarack 23" in diam bears N58°W 105.7 ft. Both bearing trees are in good condition.



Description of monument and accessories I established to perpetuate the original location of this corner

At the position of the corner so determined I set a 2" galvanized pipe 30" long with bronze cap on top and 8" plate welded to bottom. The pipe set to a depth of 20" and back filled with stone and tamped soil.

I stamped the disk.



From the monument the original bearing trees are;

A tamarack 25" in diam. bears N81°E 76.3 ft.

A tamarack 23" in diam bears N58°W 105.7 ft.

I set an additional bearing tree as follows.

A black pine 9" in diam bears S32°W 47.8 ft. dist marked T6S R35E S2BT;

Distance measured to center of respective trees. I marked the new tree with a scribe.

I set a steel fence post with USFS sign attached. USFS National Forest boundary

sign was attached to post indicating National Forest land to South. USFS

bearing tree signs were placed on the bearing trees shoulder high facing the corner.

Office of..... County surveyor..... County of..... Union.....

State of..... Oregon....., I hereby certify that the within instrument was filed in this office for record on the 17 day of Sept, 1969, at 8 o'clock p.m. (signed)

..... County surveyor..... by *James G. Voelz* (DEPUTY)

UNION COUNTY SURVEYOR

Date Received _____

Date Filed _____

By _____

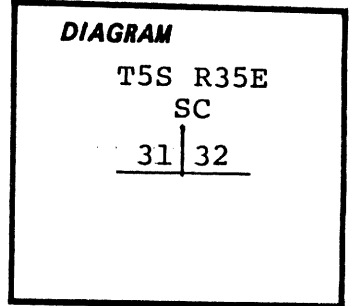
File No. 630-84R

CERTIFIED RECORD OF LAND CORNER MONUMENTATION

Index File No. Z-05

History of original corner establishment:

The original survey of the Standard Parallel along the south boundary of T5S, R35E was by J. Cooper, under Contract No. 397, approved April 5, 1882. At this corner he set a post from which a 20" Tamarack bears N81°E, 108 lks. and another 20" Tamarack bears N58°W, 169 lks.



Description of corner evidence found:

Found a 3" brass cap on 2" iron pipe. Cap stamped:

Bearing trees found:

A 25" Tamarack, dead, bears N54°W, 104.2 ft., healed blaze.

A 27" Tamarack bears N81°E, 76.3 ft., healed blaze.

S COR
T5S R35E
T6S
S31 S32
S2

ORE LIC 381
1969

Corner by LS 381 recorded on document #630-84R with Union Co. Surveyor.

Description of monument and accessories established to perpetuate the original location of this corner:

Set one new BT, an 8" P. Pine bearing N44°W, 112.4 ft., blazed and scribed: SC T5S R35E S31 BT.

Brass LS 1844 disc in lower end of blaze. Painted blazes and attached signs as per Standard Specifications for Cadastral Surveys, USFS Region 6, March 1982.

Compass Declination: 19 3/4°E

Witness: Duane Scott

Corner is 30 ft. south of fence along edge of clearing line, 400 ft. east of Road 5160-141.

I hereby certify the above described corner monument and/or accessories was established as described on August 1, 1984.

UNION COUNTY SURVEYOR
Date Received <u>10-17-84</u>
Date Filed <u>10-24-84</u>
By <u>G. LANGLITZ, DEPUTY</u>
File No. <u>992-84R</u>

REGISTERED PROFESSIONAL LAND SURVEYOR
<i>David E. Scott</i>
OREGON JULY 13, 1979 DAVID E. SCOTT 1844

Office of..... County of.....
State of....., I hereby certify that the within instrument was filed in this office
for record on the..... day of....., 19.....

..... by
(COUNTY OFFICIAL) (DEPUTY)