

84-69A

CERTIFIED RECORD OF LAND CORNER MONUMENTATION

77

x-13

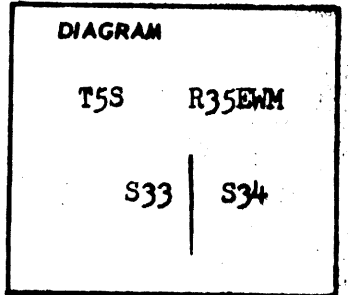
History of original corner establishment:

Original survey made by General Land Office contract survey 1882.

The original notes state; Set a basalt stone 14x13x5 ins 10" in the ground from which;

A pine 10" in diam bears N12°W 282 lks dist marked  $\frac{1}{4}$  SBT.

A pine 10" in diam bears S28°E 302 lks dist marked  $\frac{1}{4}$  SBT.



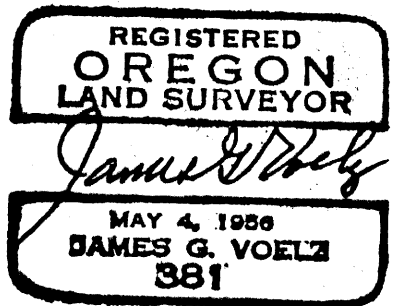
Description of corner evidence found:

Found the stone marked  $\frac{1}{4}$  on face.

A pine 30" in diam bears N12°W 282 lks dist.

A pine 26" in diam bears S28°E 302 lks dist.

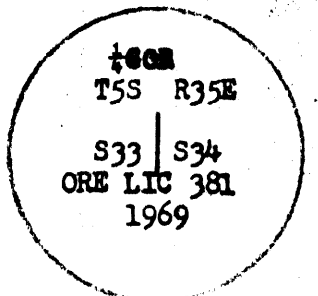
Both trees are in satisfactory condition.



Description of monument and accessories I established to perpetuate the original location of this corner

I set a 2" galvanized pipe 30" long with a bronze cap on top and 8" plate welded to bottom. The pipe set to a depth of 24" and back filled with stone and tamped soil. I set the ~~marked~~ stone by the pipe.

I stamped the disk.



From the monument the original bearing trees are;

A pine 30" in diam bears N12°W 282 lks dist.

A pine 26" in diam bears S28°E 302 lks dist.

I set a steel fence post with USFS sign 54-4 attached. USFS bearing tree signs were placed on the bearing trees shoulder high facing the corner.

Office of.....County Surveyor..... County of..... Union

State of.....Oregon....., I hereby certify that the within instrument was filed in this.....UNION.....COUNTY.....SURVEYOR

for record on the.....15 day of.....Sept....., 1969, at.....2:30 p.m..... (signed).....*James G. Voelz*.....  
County surveyor by.....  
(COUNTY OFFICIAL)

Date Received \_\_\_\_\_

Date Filed \_\_\_\_\_

By \_\_\_\_\_

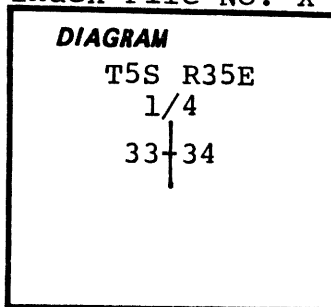
File No. 628-84R

CERTIFIED RECORD OF LAND CORNER MONUMENTATION

History of original corner establishment:

In 1882, under Contract No. 451, Rufus S. Moore set a stone 14x13x5, from which a 10" Pine bears N12°W, 282 lks. and a 10" Pine bears S28°E, 302 lks.

Index File No. X-13



Description of corner evidence found:

Found 3" brass cap on 2.5" iron pipe rising 10" above ground with steel fence post 2.5 ft. north of corner.

Cap is stamped:

1/4 COR  
 T5S R35E  
 S33-S34  
 ORE LIC 381  
 1969

Bearing trees found:

- 22" L. Pine bears S28°E, 199.3 ft., dead and down, healed blaze.
- 26" L. Pine bears N12°W, 186.1 ft., dead and down, healed blaze.

Description of monument and accessories | established to perpetuate the original location of this corner:

Set steel fence post 2.5 ft. north of corner.

5/8"x30" iron rods with 1.5" aluminum caps set as Reference Monuments:

N30°W, 75.00 ft.

Cap stamped: RM  
 S 33  
 RLS 1844  
 1985

N60°E, 75.00 ft.

Cap stamped: RM  
 S 34  
 RLS 1844  
 1985

Painted blazes and attached signs as per Standard Specifications for Cadastral Surveys, USFS Region 6, March 1982. Brass disk stamped "1844" nailed to lower end of blazes.

Corner is on north bank of Sheep Creek. Take Road 51 to Sheep Creek Bridge, go right 0.9 miles on private road at south end of bridge. Corner is north 400 ft.

Compass Declination: 19 1/2°E

Witness: Bernie Sutton

I hereby certify the above described corner monument and/or accessories was established as described on April 14, 1985.



Office of..... County of.....

State of....., I hereby certify that the within instrument was filed in this office for record on the..... day of....., 19.....

..... by .....  
 (COUNTY OFFICIAL) (DEPUTY)

**UNION COUNTY SURVEYOR**

Date Received 9-18-85

Date Filed <sup>☆GPO-798-276</sup> 9-23-85

By G. LANGLITZ, DEPUTY

File No. 85-85 R