

85-69A

CERTIFIED RECORD OF LAND CORNER MONUMENTATION

78
1
~~25~~

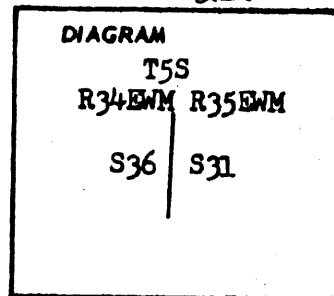
History of original corner establishment:

Original survey by General Land Office contract survey 1882.

The original notes state; Set a post 3½ ft. long 3" sq. 18" in ground from which;

A fir 14" in diam bears N37°E 9 lks dist marked ¼ SBT.

A pine 7" in diam bears S87°E 15 lks dist marked ¼ SBT.



Description of corner evidence found:

A fir snag 18" in diam bears N37°E 9 lks dist.

In section 36 found a slab from bearing tree scribed.

REGISTERED
OREGON
LAND SURVEYOR

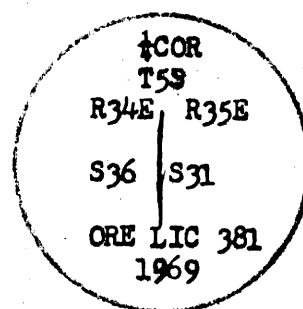
James G. Voelz

MAY 4, 1956
JAMES G. VOELZ
381

Description of monument and accessories I established to perpetuate the original location of this corner

At the position of the corner I set a 2" galvanized pipe 30" long with a bronze cap on top and 8" plate welded to bottom. The pipe set to a depth of 18" and back filled with stone and tamped soil.

I stamped the disk.



The original bearing trees are in unsatisfactory condition.

From the corner the new bearing trees are;

A pine 25" in diam bears N75°E 95.5 ft. dist marked ¼ SBT.

A pine 12" in diam bears N63°W 16 ft. dist marked ¼ SBT;

Distance measured to center of trees and marked with scribe.

I set a steel fence post with USFS sign 54-4 attached. USFS

National forest boundary sign was placed on the post indicating

National Forest land to West. USFS bearing tree signs were placed on bearing trees shoulder high facing the corner.

Office of.....County.....survayor..... County of.....Union.....

State of.....Oregon... I hereby certify that the within instrument was filed in this office for record on the 15 day of Sept 1969, at 4 o'clock P. M., (signed)

County Surveyor
(COUNTY OFFICIAL)

James G. Voelz
DEPUTY

UNION COUNTY
SURVEYOR

Date Received _____

Date Filed _____

By _____

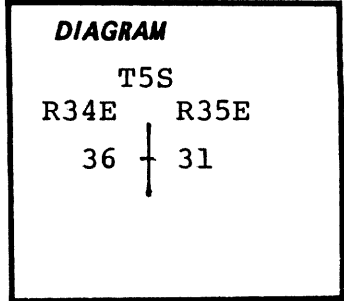
File No. 627-84R

CERTIFIED RECORD OF LAND CORNER MONUMENTATION

Index File No. X-25

History of original corner establishment:

The original range line between, R34E and R35E was by J. Cooperre under Contract No. 397, approved April 15, 1882. He set a post, from which a 14" Fir bears N37°E, 9 lks. and a 7" Pine bears S87°W, 15 lks.



Description of corner evidence found:

Found a 3" brass cap on a 2" iron pipe rising 12" in rock mound. Cap stamped:

Bearing trees found:

A 15" Fir snag bears N37°E, 5.9 ft. to blaze, scribed (1/4 S)

An 8" P. Pine, dead & down, bears N63°W, 16.0 ft., scribed (1/4S) (BT).

1/4 COR
T5S R35E
S36 | S31
R34E
ORE LIC 381
1969

Old BT set in 1969 at N75°E, 95.5 ft. was evidently logged off when fence was built.

Corner by LS 381 is recorded on document #627-84R with the Union County Surveyor.

Description of monument and accessories established to perpetuate the original location of this corner:

Set steel fence post 2.0 ft. south of corner.

New BT's:

A 6" P. Pine bears N22°W, 51.7 ft., blazed & scribed: 1/4 S36 BT.
A 4" Tamarack bears N79.5°E, 63.5 ft., blazed & scribed: "X" BT.

Brass LS 1844 disc in lower end of blazes. Painted blazes and attached signs as per Standard Specifications for Cadastral Surveys, USFS Region 6, March 1982.

Compass Declination: 19 3/4°E

Witness: Duane Scott

Corner is found 30 ft. west of fence, 1320 ft. south of Little Fly Creek. Take Road 5160-162 to fence line, 700 ft. north to corner.

I hereby certify the above discribed corner monument and/or accessories was established as described in June of 1984.

UNION COUNTY SURVEYOR
Date Received 10-17-84
Date Filed 10-24-84
By G. LANGLITZ, DEPUTY
File No. 985-84 R

REGISTERED PROFESSIONAL LAND SURVEYOR
David E. Scott
OREGON JULY 13, 1979
DAVID E. SCOTT
1844

Office of..... County of.....
State of..... I hereby certify that the within instrument was filed in this office
for record on the..... day of....., 19.....
..... by
(COUNTY OFFICIAL) (DEPUTY)

CERTIFIED RECORD OF LAND CORNER MONUMENTATION

History of original corner establishment:

Corner originally established by Jacob C. Cooper, U.S. Deputy Surveyor, under GLO contract No. 397 dated July 1, 1881. Surveyor General records state:

Set post 3 1/2 ft long 3 ins square 18 ins in ground for 1/4 sec cor marked 1/4 S on E and W faces. From which:

A fir, 14 ins diam bears N37°E, 9 lks dist marked 1/4 S B T.

A pine, 7 ins diam bears S87°W, 15 lks dist marked 1/4 S B T.

In 1969 James G. Voelz, PLS 381, found remnants of original bearing trees:

A fir snag 18" in diam bears N37°E, 9 lks dist.

In Section 36 found a slab from bearing tree scribed.

At the position of the corner Voelz set a 2" galvanized pipe 30" long with a bronze cap on top and 8" plate welded to bottom set to a depth of 18". Corner marked as shown in corner diagram. From which:

A Pine 25" in diam bears N75°E, 95.5 ft. dist marked 1/4 S BT.

A Pine 12" in diam bears N63°W, 16.0 ft. dist marked 1/4 S BT.

In 1984 David E. Scott, PLS 1844, found a 3" brass cap on a 2" iron pipe rising 12" above the ground in rock mound.

From which:

A 15" Fir snag bears N37°E, 5.9 ft. to blaze scribed 1/4 S.

An 8" P. Pine, dead & down, bears N63°W, 16.0 ft. scribed 1/4 S BT.

Set steel fencepost 2.0 ft. south of corner.

New Bearing Trees:

A 6" P. Pine bears N22°W, 51.7 ft., blazed and scribed: 1/4 S36 BT.

A 4" Tamarack bears N79.5°E, 63.5 ft., blazed & scribed "X" BT.

Description of corner evidence found:

Found 3" brass cap on iron pipe 12" above ground in stone mound. Steel fence post 1.9' north (Record south) of corner monument with 54-2 and 54-9 signs. Area burned by Fly Fire in 2005. From which:

A burnt stump, 15" in diameter and 1' high, bears N37°E, 9 links with no visible scribing (Orig. BT).

A stumphole with burnt wood fragments bears N63°W, 16.0' (Voelz BT).

A burnt Pine rootwad, 13" in diameter and 2' high, partially out of the ground bears N75°E, 95.5' with no visible scribing (Voelz BT).

A Tamarack, 8" in diameter, bears N76°E (Record N79.5°E), 63.8' (Record 63.5') with healed blaze (Scott BT). Distance measured to center of bearing tree. Scott measured to scribed face.

A Ponderosa Pine snag, 11" in diameter, bears N22°W, 52.2' (Record 51.7') with healed blaze (Scott BT). Distance measured to center of bearing tree. Scott measured to scribed face.

Description of monument and accessories I established to perpetuate the original location of this corner:

New accessories:

A 2" aluminum cap on 5/8"x30" rebar bears S50°E, 7.7' 5" above ground.

A 2" aluminum cap on 5/8"x30" rebar bears S36°W, 10.9' 5" above ground.

A 2" aluminum cap on 5/8"x30" rebar bears N42°W, 8.1' 6" above ground.

Aluminum caps are marked as shown in Typical Cap. RM's are in small stone mound. Scott's bearing trees have 54-3 and 54-9 signs attached, a 6" red painted band, and the healed blazes painted red. Corner is 28.5' west of a north-south fenceline.

Geodetic Coordinates (NAD83):

N 45°05'16.01"

W 118°29'10.09"

Geodetic coordinates were obtained from a Trimble Geo-Explorer mapping grade GPS receiver and have been differentially corrected.

Date: June 28, 2007
Declination: 16°E

UNION COUNTY SURVEYOR	
Date Received	8/16/07
Date Filed	9/7/07
By	R. ROBINSON, Deputy
File No.	016-2007R

REGISTERED PROFESSIONAL LAND SURVEYOR
<i>Kenneth A. Lind</i>
OREGON JULY 19, 1994 KENNETH A. LIND 2672
Renews: 12-31-08

