

B2-69A

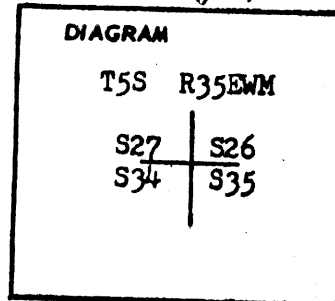
CERTIFIED RECORD OF LAND CORNER MONUMENTATION

75

History of original corner establishment:


Original survey made by General Land Office contract survey 1882

The original notes state; Set a post from which;
A pine 7" in diam bears N17°E 48 lks dist marked T5S R35E S26BT;
A pine 10" in diam bears N57°W 82 lks dist marked T5S R35E S27BT;
A pine 5" in diam bears S82°W 102 lks dist marked T5S R35E S34BT;
A pine 10" in diam bears S24°E 60 lks dist marked T5S R35E S35BT;



Description of corner evidence found:

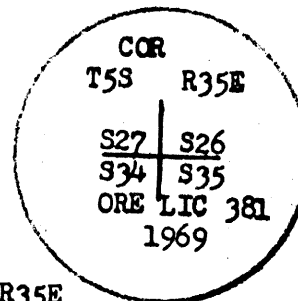
A pine 14" in diam bears N17°E 48 lks dist. Tree in good condition, scribe visible.
A pine 28" in diam bears N57°W 82 lks dist with blaze scar which we did not open.



Description of monument and accessories I established to perpetuate the original location of this corner

At the position of the corner I set a 2" in galvanized pipe 30" long with bronze cap on top and 8" plate welded to bottom. The pipe set to a depth of 24".

I stamped the disk.



From the corner the original bearing trees are;
A pine 14" in diam bears N17°E 48 lk dist .
A pine 28" in diam bears N57°W 82 lks dist .
I set the following additional bearing trees.
A black pine 12" in diam bears S53°E 18.9 ft. dist marked T5S R35E S35BT;
A black pine 12" in diam bears S42°W 20.5 ft. dist marked T5S R35E S34BT;
I set a steel fence post with USFS sign 54-4 attached. USFS bearing tree signs were placed on the bearing trees shoulder high facing the corner.

Office of County surveyor County of Union

State of Oregon, I hereby certify that the within instrument was filed in this office for record on the 15 day of Sept. 1969 at 1 o'clock P.m. (signed)

County surveyor by *J. Voelz*
(COUNTY OFFICIAL)

UNION COUNTY SURVEYOR

Date Received _____

Date Filed _____

By _____

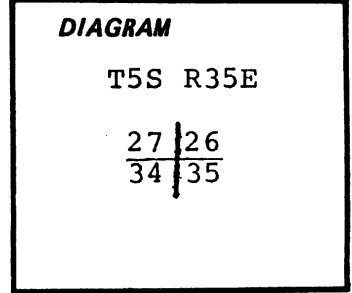
File No. 625-84R

CERTIFIED RECORD OF LAND CORNER MONUMENTATION

Index File No. V-17

History of original corner establishment:

In 1882, under Contract No. 481, Rufus S. Moore set a post, from which a 7" Pine bears N17°E, 48 lks., a 10" Pine bears N57°W, 82 lks., a 5" Pine bears S82°W, 102 lks., and a 10" Pine bears S24°E, 60 lks.



Description of corner evidence found:

Found brass capped iron pipe by LS 381 rising 4" above ground. Found steel fence post 2 ft. north of corner.

Found 30" P. Pine bearing N57°W, 54.0 ft., blaze healed.

Cap is stamped:

COR
T5S R35E

S27	S26
S34	S35

ORE LIC 381

Description of monument and accessories established to perpetuate the original location of this corner:

Set new BT, an 11" W. Larch, bearing N41°E, 185.4 ft., blazed and scribed: T5S R35E S26 BT.

Set two reference monuments: 5/8"x36" iron rods with 1.5" aluminum caps.

Bearing S42 1/2°W, 20 ft.

R.M.
S.34
PLS 1844
1985

Bearing S58 1/2°E, 20 ft.

R.M.
S.35
PLS 1844
1985

Painted blazes & iron rods and attached signs as per Standard Specifications for Cadastral Surveys, USFS Region 6, March 1982. Brass disk stamped "1844" nailed to lower end of blazes.

Compass Declination: 19 1/2°E

Witness: Dave Scott

To find corner, from the Tony Vey Ranch buildings, go 1/4 mi. north. Corner is west up the hill about 400 ft.

I hereby certify the above described corner monument and/or accessories was established as described in July of 1985.



Office of..... County of.....
 State of....., I hereby certify that the within instrument was filed in this office
 for record on the..... day of....., 19.....
 by
 (COUNTY OFFICIAL) (DEPUTY)

UNION COUNTY SURVEYOR	
Date Received	<u>10-23-85</u>
Date Filed	<u>10-29-85</u>
By	<u>G. LANGLITZ DEPUTY</u>
File No.	<u>98-85 R</u>

OFFICE 1983-793-276