

81-69A

CERTIFIED RECORD OF LAND CORNER MONUMENTATION

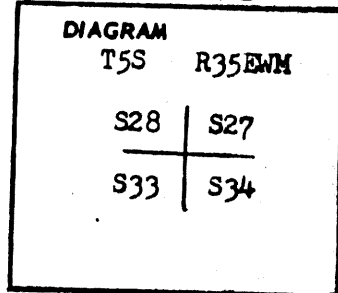
74

V-13

History of original corner establishment:

Original survey by General Land Office contract survey 1882

The original notes state. Set a post from which;  
A pine 12" in diam bears N7°E 36 lks dist marked T5S R35E S27BT;  
A pine 9" in diam bears N63°W 34 lks dist marked T5S R35E S28BT;  
A pine 8" in diam bears S75°W 16 lks dist marked T5S R35E S33BT  
A pine 10" in diam bears S80°E 19 lks dist marked T5S R35E S34BT;



Description of corner evidence found:

In sections 28 and 33 found slab on ground with scribe markings. Signs of old stumps were evident.

REGISTERED  
OREGON  
LAND SURVEYOR

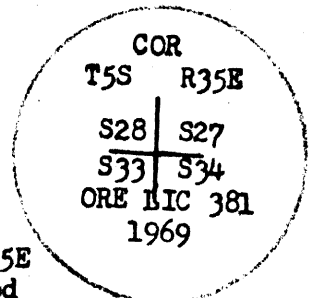
*James G. Voelz*

MAY 4, 1956  
JAMES G. VOELZ  
381

Description of monument and accessories I established to perpetuate the original location of this corner

At the position of the corner I set a 2" galvanized pipe 30" long with bronze cap on top and 8" plate welded to bottom. The pipe set to a depth of 24".

I stamped the disk



I set four new bearing trees as follows;  
A black pine 7" in diam bears N60°E 27.4 dist. marked T5S R35E S27BT;  
A black pine 8" in diam bears S72°E 10.4 ft. dist marked T5S R35E S34BT;  
A black pine 6" in diam bears S10°W 9.8ft. dist marked T5S R35E S33BT;  
A black pine 10" in diam bears N31°W 14.9 ft. distance marked T5S R35E S28BT;  
Distance measured to center of trees and marked with scribe. A Steel fence post was set with USFS sign 54-4 attached. USFS bearing tree signs were placed on the bearing trees shoulder high facing the corner.

Office of J/G. Voelz County of Union

State of OREGON, I hereby certify that the within instrument was filed in this office for record on the 15 day of Sept

J/G. Voelz  
County Surveyor  
(COUNTY OFFICIAL)

By J/G. Voelz  
(DEPUTY)

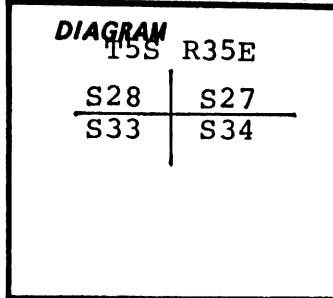
UNION COUNTY SURVEYOR	
Date Received	_____
Date Filed	_____
By	_____
File No.	<u>624-84R</u>

CERTIFIED RECORD OF LAND CORNER MONUMENTATION

History of original corner establishment:

In 1882, under GLO Contract 451, Rufus S. Moore set a post from which a 20" Pine bears N7°E, 36 lks., a 9" Pine bears N68°W, 34 lks., a 8" Pine bears S75°W, 16 lks., and a 10" Pine bears S80°E, 19 lks.

Index File No. V-13



Description of corner evidence found:

Found a 3" brass cap on a 2.5" iron pipe rising 6" above ground. Found a steel post, with sign 54-4, 2.0 ft, north of corner.

Cap is stamped:

COR  
T5S R35E  
S 28 | S 27  
S 33 | S 34  
ORE LIC 381  
1969

Found slab marked "TS" and rotted stump marked "BT". Stump bears S75°W, 6.6 ft. from cap.

Description of monument and accessories established to perpetuate the original location of this corner:


New BT's:

- 7" L. Pine bears N69.5°W, 15.7 ft., blazed and scribed: T5S R35E S28 BT.
- 5" Fir bears S21°W, 27.0 ft., blazed and scribed: T5S R35E S33 BT.
- 6" Fir bears S66.25°E, 31.9 ft., blazed and scribed: T5S R35E S34 BT.
- 9" Tamarack bears N32°E, 15.1 ft., blazed and scribed: T5S R35E S27 BT.

Painted blazes and attached signs as per Standard Specifications for Cadastral Surveys, USFS Region 6, March 1982. Brass disk stamped "LS 1844" nailed to lower end of blazes.

Corner is in heavy Jackpine on west side of ridge top. Take Road 51 to second Vey Ranch driveway: take road west opposite driveway 1.2 miles to location poster on 5" L. Pine, then go 235 ft. east to corner.

Compass Declination: 19 1/2°E  
Witness: Bernie Sutton



I hereby certify the above described corner monument and/or accessories was established as described on April 14, 1985.

Office of..... County of.....  
State of..... I hereby certify that the within instrument was filed in this office for record on the..... day of....., 19.....

..... by .....  
(COUNTY OFFICIAL) (DEPUTY)

<b>UNION COUNTY SURVEYOR</b>
Date Received <u>9-18-85</u>
Date Filed <u>9-23-85</u>
By <u>G. LANGLITZ DEPUTY</u>
File No. <u>81-85 R</u>