

80-69A

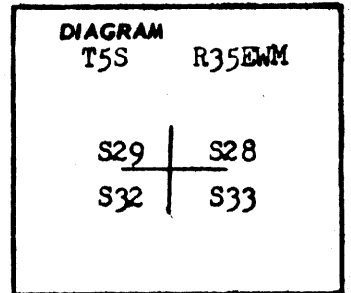
CERTIFIED RECORD OF LAND CORNER MONUMENTATION

73

V-9

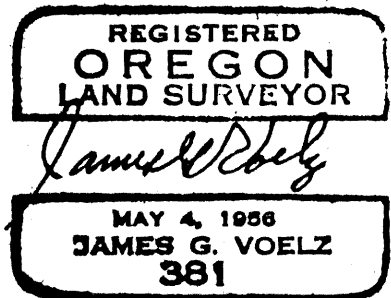
History of original corner establishment:

Original survey by General Land Office contract survey 1882
 The original notes state; Set a basalt stone 15x12x7 ins. from which;
 A pine 36" in diam bears N27°E 42 lks dist marked T5S R35E S28BT;
 A fir 6" in diam bears N50°W 37 lks dist marked T5S R35E S29BT;
 A pine 42" in diam bears S32°W 35 lks dist marked T5S R35E S32BT;
 A pine 20" in diam bears S20°E 21 lks dist marked T5S R35E S33BT;



Description of corner evidence found:

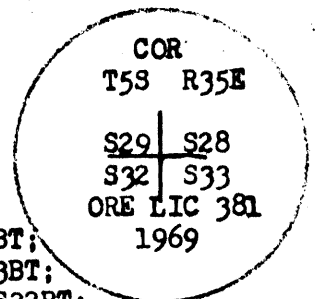
A pine snag bears S32°W 35 lks dist with scribe.



Description of monument and accessories established to perpetuate the original location of this corner

At the position of the corner I set a 2" galvanized pipe 30" long with bronze cap on top and 8" plate welded to bottom. The pipe set to a depth of 24".

I stamped the disk



None of the original trees are in satisfactory condition.

I set the following new bearing trees;

A fir 6" in diam bears N53°E 66.4 ft. dist marked T5S R35ES28BT;
 A pine 7" in diam bears S10°E 45.2 ft. dist marked T5S R35ES33BT;
 A pine 14" in diam bears S62°W 82.4 ft. dist marked T5S R35E S32BT;
 A pine 14" in diam bears N62°W 93.8 ft. dist marked T5S R35E S29BT;
 Distance measured to center of respective trees and marked with scribe. Set a Steel fence post with USFS sign 54-4 attached. USFS bearing tree signs were placed on bearing trees shoulder high facing the monument.

Office of.....County surveyor..... County of..... Union
 State of..... Oregon, I hereby certify that the within instrument was filed in this office
 for record on the 15 day of Sept 1969 at 2 o'clock p.m. (signed)
 County surveyor by *J. G. Voelz*
 (COUNTY OFFICIAL) (DEPUTY)

UNION COUNTY
SURVEYOR

Date Received _____

Date Filed _____

By _____

File No. 623-84R