

79-69A

CERTIFIED RECORD OF LAND CORNER MONUMENTATION

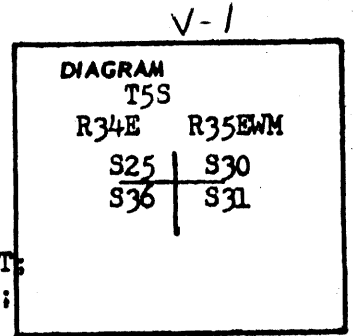
72

History of original corner establishment:

Original survey by General Land Office contract survey

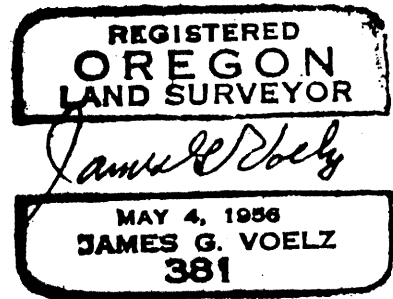
The original notes state;
Set post from which;

- A pine 36" in diam bears S60°E 110 lks dist marked T5S R35E S31 BT;
- A pine 30" in diam bears N70°E 103 lks dist marked T5S R35E S30BT;
- A pine 20" in diam bears S25°W 68 lks dist marked T5S R34E S36BT;
- A pine 40" in diam bears N53°W 87 lks dist marked T5S R34E S25BT;



Description of corner evidence found:

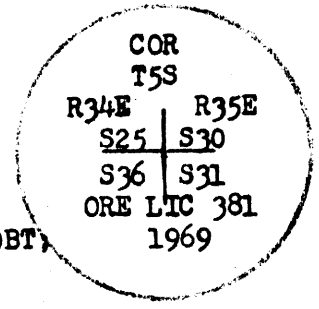
- In section 25 found a 40" down pine log.
- In section 31 found 36" pine snag with full scribe.
- In section 36 found 18" stump with BT scribe.



Description of monument and accessories I established to perpetuate the original location of this corner

At the position of the corner set a 2" galvanized pipe 30" long with bronze cap on top and 8" plated welded to bottom. The pipe set to a depth of 18" and back filled with stone and soil. Raised a stone monument around the pipe.

I stamped the disk



None of the original trees are in satisfactory condition. I set the following new bearing trees.

- A fir 8" in diam bears N47°E 31.5 ft. dist marked T5S R35E S30BT;
 - A black pine 8" in diam bears S43°E 31.4 ft. dist marked T5S R35E S31BT;
 - A fir 6" in diam bears S48°W 9.9 ft. dist marked T5S R34E S36BT;
 - A fir 8" in diam bears N51°W 25.5 ft. dist marked T5S R34E S25BT;
- I set a steel fence post with USFS sign 54-4 attached. National Forest boundary sign was placed on the post indicating National Forest land to North and West. Distance measured to center of respective trees and trees marked with scribe. USFS bearing tree signs were placed on bearing trees shoulder high facing the monument.

Office of _____ County surveyor _____ County of _____ Union _____
 State of _____ Oregon _____, I hereby certify that the within instrument was filed in this office
 for record on the 15 day of Sept _____, 1969, at 1 o'clock P.m., (signed)
 _____ County surveyor _____ by _____ (DEPUTY)
 (COUNTY OFFICIAL)

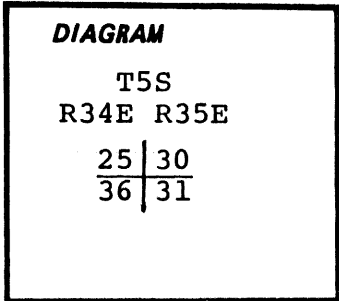
UNION COUNTY SURVEYOR	
Date Received _____	
Date Filed _____	
By _____	
File No. 622-84R	

CERTIFIED RECORD OF LAND CORNER MONUMENTATION

Index File No. V-25

History of original corner establishment:

The original range line between R34E and R35E was by J. Cooper under Contract No. 397, approved April 15, 1882. He set a post, from which a 36" Pine bears S60°E, 110 lks., a 30" Pine bears N70°E, 103 lks., a 20" Pine bears S25°W, 68 lks., and a 40" Pine bears N53°W, 87 lks.



Description of corner evidence found:

Found 3" brass cap on 2" iron pipe rising 18" above ground in rock mound.

Cap is stamped:

COR
T5S R35E
S25 | S30
S36 | S31
R34E
ORE LIC 381
1969

Bearing trees found:

- 46" dead and down Pine bears N53°W, 57.4 ft. healed blaze.
A 38" Pine snag bears S60°E, 72.6 ft., scribed (T5S R35E S31) (BT).
A 20" Pine stump 18" high, bears S29°W, 45.5 ft., scribed (BT)
A 10" Fir bears S51°W, 9.7 ft., healed blaze.
An 11" Fir bears N45.5°W, 25.2 ft., healed blaze.

Corner by LS 381 is recorded on document #622-84R with Union Co. Surveyor.

Description of monument and accessories established to perpetuate the original location of this corner:

Set 2 steel fence posts, one 3.0 ft. north and one 3.0 ft. west.

New BT's:

- An 8" Fir bears N51°E, 65.5 ft., blazed & scribed: T5S R35E S30 BT.
A 9.5" Fir bears S56.5°E, 81.2 ft., blazed & scribed: T5S R35E S31 BT.

Brass LS 1844 disc in lower end of blazes. Painted blazes and attached signs as per Standard Specifications for Cadastral Surveys, USFS Region 6, March 1982.

Compass Declination: 19 3/4°E

Witness: Duane Scott

Corner is found under east-west fence, 30 ft. west of north-south fence. Top of ridge 1300 ft. north of Rd. 5160-198 at gate on range line.

I hereby certify the above described corner monument and/or accessories was established as described in June of 1984 .



Office of... County of...
State of... I hereby certify that the within instrument was filed in this office
for record on the... day of... 19...
by (COUNTY OFFICIAL) (DEPUTY)

UNION COUNTY SURVEYOR
Date Received 10-17-84
Date Filed 10-24-84
By G. LANGLITZ, DEPUTY
File No. 976-84 R

CERTIFIED RECORD OF LAND CORNER MONUMENTATION

History of original corner establishment:

Corner originally established by Jacob C. Cooper, U.S. Deputy Surveyor, under GLO contract No. 397 dated July 1, 1881.

Surveyor General records state:

Set post, 4 1/2 ft long, 4 ins square 2 ft in ground on W slope near the summit 100 ft above creek for cor to secs 30, 31, 25, and 36 marked T5S S30 on NE, R35E S31 on SE, R34E S36 on SW, and S25 on NW faces with 1 notch on the S and 5 notches on the N edges from which:

A pine 36 ins diam bears S60°E, 110 lks dist, marked T5S R35E S31 B.T.
A pine 30 ins diam bears N70°E, 103 lks dist, marked T5S R35E S30 B.T.
A pine 20 ins diam bears S25°W, 68 lks dist, marked T5S R34E S36 B.T.
A pine 40 ins diam bears N53°W, 87 lks dist, marked T5S R34E S25 B.T.

In 1969 James G. Voelz, PLS 381, found:

In Section 25, a 40" down pine log.
In Section 31, a 36" pine snag with full scribe.
In Section 36, an 18" stump with BT scribe.

In 1969 James G. Voelz, PLS 381, states:

At the position of the corner set a 2" galvanized pipe 30" long with bronze cap on top and 8" plate welded to bottom. The pipe set to a depth of 18" and back filled with stone and soil. Raised a stone mound around pipe. Cap marked as shown in Corner Diagram. None of the original trees are in satisfactory condition. I set the following new bearing trees:

A fir 8" in diam bears N47°E, 31.5 ft. dist marked T5S R35E S30 BT.
A black pine 8" in diam bears S43°E, 31.4 ft. dist marked T5S R35E S31 BT.
A fir 6" in diam bears S48°W, 9.9 ft. dist marked T5S R34E S36 BT.
A fir 8" in diam bears N51°W, 25.5 ft. dist marked T5S R34E S25 BT.

I set a steel fence post with USFS sign 54-4 attached. A National Forest Boundary sign was placed on the post indicating National Forest land to North and West. Distance measured to center of respective trees and trees marked with scribe. USFS bearing tree signs were placed on bearing trees shoulder high facing the monument. Union County Surveyor file number is 622-84R.

In 1984 David E. Scott, PLS 1844, found:

A 3" brass cap on 2" iron pipe rising 18" above ground in rock mound from which:

A 46" dead and down Pine bears N53°W, 57.4 ft. with healed blaze.
A 38" Pine snag bears S60°E, 72.6 ft. scribed T5S R35E S31 BT.
A 20" Pine stump 18" high, bears S29°W, 45.5 ft. scribed BT.
A 10" Fir bears S51°W, 9.7 ft. with healed blaze.
An 11" Fir bears N45 1/2°W, 25.2 ft. with healed blaze.

In 1984 David E. Scott, PLS 1844, set:

Two steel fence posts, one 3.0 ft. North and one 3.0 ft. West.

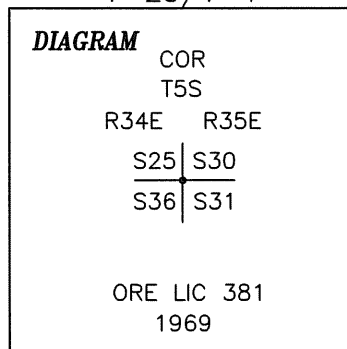
New BT's:

An 8" Fir bears N51°E, 65.5 ft. blazed and scribed T5S R35E S30 BT.
A 9.5" Fir bears S56 1/2°E, 81.2 ft. blazed and scribed T5S R35E S31 BT.

Brass LS 1844 disk in lower end of blazes. Painted blazes and attached signs as per Standard Specifications for Cadastral Surveys, USFS Region 6.

Continued on next page.

V-25/V-1



UNION COUNTY SURVEYOR
Date Received <u>10/16/06</u>
Date Filed <u>10/21/06</u>
By <u>R. Robinson, D. Scott</u>
File No. <u>028-2006R</u>

CERTIFIED RECORD OF LAND CORNER MONUMENTATION

Description of corner evidence found:

Found a 3" diameter brass cap on a 2" diameter iron pipe in stone mound in fence line. Steel fence post with 54-2 and 54-4 signs is West, 2.9'. Steel fence post with 54-2 sign is North, 3.9'. Corner area was burned by Fly Fire in 2005. All trees in area are dead.

From which remnants of 1881 BT's:

- A stumphole with burnt remnants of BT bears S60°E, 110 lks.
- A stumphole bears N70°E, 103 lks.
- A burnt stump with no visible scribing bears S25°W, 68 lks.
- A stumphole with a 12' section of burnt top bears N53°W, 87 lks.

From which remnants of 1969 BT's:

- A stumphole bears N47°E, 31.5'.
- A stumphole bears S43°E, 31.4'.
- A 15" burnt Fir snag with no visible scribing bears S48°W, 9.9'.
- A 17" burnt Fir snag with no visible scribing bears N51°W, 25.5'.

From which remnants of 1984 BT's:

- A 17" burnt Fir stump with no visible scribing bears N51°E, 65.5'.
- A 14" burnt Fir stump with no visible scribing bears S56 1/2°E, 81.2'.

Description of monument and accessories I established to perpetuate the original location of this corner:

Rebuilt stone mound around corner monument. Replace burnt 54-3 and 54-9 signs on remaining 1969 bearing trees and install 54-3 signs on 1984 bearing tree stumps. As there are no live trees in area for bearing trees, I set reference monuments.

Reference monuments:

- A 2" aluminum cap on 5/8"x30" rebar bears N52°E, 15.1' in stone mound.
- A 2" aluminum cap on 5/8"x30" rebar bears S38°E, 15.9' in stone mound.
- A 2" aluminum cap on 5/8"x30" rebar at base of stump bears S27°W, 15.1' in stone mound.
- A 2" aluminum cap on 5/8"x30" rebar at base of 1' rock outcrop bears N58°W, 16.5' in stone mound.

Aluminum caps are marked as shown in typical cap below.

Geodetic Coordinates (NAD83)

N 45°05'42.23"
W 118°29'09.77"

Geodetic coordinates were obtained from a Trimble Geo-Explorer mapping grade GPS receiver and have differentially corrected.

Date: October 10, 2006

Declination: 16 1/2°E

Witness: Jeff Lind


UNION COUNTY SURVEYOR	
Date Received	<u>10/16/06</u>
Date Filed	<u>10/21/06</u>
By	<u>R. ROBINSON, DEPUTY</u>
File No.	<u>028-2006R</u>



Typical Cap



Kenneth A. Lind



Renews: 12-31-06

Office of.....County...Surveyor..... County of.....Union.....

State of.....Oregon....., I hereby certify that the within was filed in this office for record on the..... day of....., 20.....

..... by
(COUNTY OFFICIAL) (DEPUTY)