

17-69A

21 62

CERTIFIED RECORD OF LAND CORNER MONUMENTATION

R-17

History of original corner establishment:

Original survey by contract No 451 Dated June 12, 1882

The original notes are as follows;

Set a post 4 ft. long, 4 ins square to corner to sections 22, 23

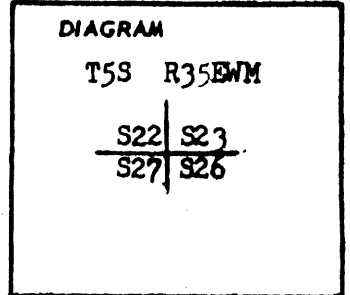
26 and 27 T5S R35E, from which;

A pine 36" in diam bears N47°E 76 lks dist. marked T5S R35E S23 BT.

A pine 11" in diam bears N28°W 12 lks. dist. marked T5S R35E S22 BT.

A pine 7" in diam bears S57°W 13 lks. dist. marked T5S R35E S27 BT.

A pine 40" in diam bears S73°E 63 lks dist. marked T5S R35E S26 BT.



Description of corner evidence found:


A pine stump with scribe visible bears N47°E 76 lks dist.

Found slab from bearing tree at N28°W approx 12 lks. dist.

A pine stump bears S73°E 63 lks dist. with scribe visible.

A down log bears S57°W approx 13 lks dist. with scribe visible.

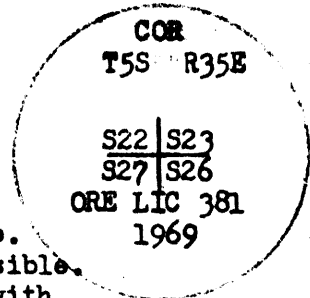
There was no evidence of post.



Description of monument and accessories established to perpetuate the original location of this corner

Set a 2" galvanized pipe 30" long and 22" deep with bronze cap on top and 8" plate welded to bottom. I backfilled the hole with stone and tamped soil.

I stamped the disk



From the corner the original bearing trees are;

A pine stump bears N47°E 76 lks dist. with scribe.

A pine stump bears S73°E 63 lks dist. with scribe visible.

A down log bears S 57°W approx 13 lks dist with scribe visible.

A slab from bearing tree bears N28°W approx 12 lks dist. with scribe visible. Four new bearing trees were set; A fir 10" in diam bears N59°W 16.4' marked T5S R35E S22 BT.; A 12" pine bears N78°E 54 ft. dist marked T5S R35E S23 BT.; A pine 8" in diam bears S59°E 12.7 ft. dist marked T5S R35E S26 BT.; A 8" pine bears S22°W 35.3 ft. dist. marked T5S R35E S27 BT. (Bearing trees marked with scribe and distance measured to center of trees) Set a steel fence post with USFS sign 54-4 attached. All bearing trees have USFS bearing tree sign attached facing the corner.

Office of.....County surveyor..... County of..... Union
 State of.....Oregon....., I hereby certify that the within instrument was filed in this office
 for record on the 23 day of July 1969, at 9 o'clock A.M., (signed)
 County Surveyor by *James G. Voelz*
 (COUNTY OFFICIAL)

UNION COUNTY SURVEYOR

Date Received _____

Date Filed _____

By _____

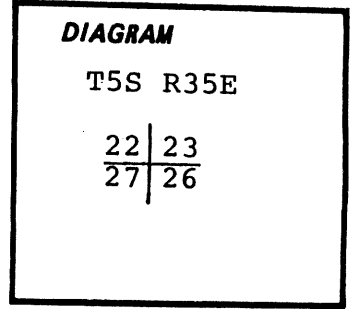
File No. 617-84R

CERTIFIED RECORD OF LAND CORNER MONUMENTATION

Index File No. R-17

History of original corner establishment:

In 1882, under Contract No.481, Rufus S. Moore set a post, from which a 36" Pine bears N47°E, 76 lks., an 11" Pine bears N28°W, 12 lks., a 7" Pine bears S57°W, 13 lks., and a 40" Pine bears S73°E, 63 lks.



Description of corner evidence found:

Found a 3" Brass cap on 2" iron pipe rising 8" above ground. Cap is stamped:

COR
T5S R35E
S22 | S23
S27 | S26
ORE LIC 381
1969

Bearing trees found:

- 30" Pine stump bears N47°E, 50.0 ft., scribed: T5S R35E S23.
- 27" Pine stump bears S73°E, 42.0 ft., scribed: T5S R35E S26
- Slab from tree bears S57°W, 8.5 ft., blazed, but no scribing.

Found steel fence post 3.0 ft. north of corner.

Description of monument and accessories established to perpetuate the original location of this corner:

New BT's:

- A 13" Fir bears N15°E, 29.9 ft., blazed and scribed; T5S R35E S23 BT.
- A 6" Pine bears N33°W, 16.5 ft., blazed and scribed; T5S R35E S22 BT.
- An 8" Pine bears S54°W, 54.9 ft., blazed and scribed; T5S R35E S27 BT.
- A 9" L. Pine bears S63°E, 20.0 ft., blazed and scribed; T5S R35E S26 BT.

Painted blazes and attached signs as per Standard Specifications for Cadastral Surveys, USFS Region 6, March 1982. Brass disk stamped LS 1844 nailed to base of blazes.

Corner is found S75°W, 190 feet from intersection of roads 5155-015 and 5155-016.

Compass declination: 19 1/2°E

Witness: Jeff Sheets

I hereby certify the above described corner monument and/or accessories was established as described on November 20, 1984.



Office of..... County of.....
 State of....., I hereby certify that the within instrument was filed in this office
 for record on the..... day of....., 19.....

(COUNTY OFFICIAL)

(DEPUTY)

UNION COUNTY SURVEYOR	
Date Received <u>1-23-85</u>	
★ GPO—798-276	
Date Filed <u>2-5-85</u>	
By <u>G. LANGLITZ, DEPUTY</u>	
File No. <u>15-85 R</u>	