

66-68A

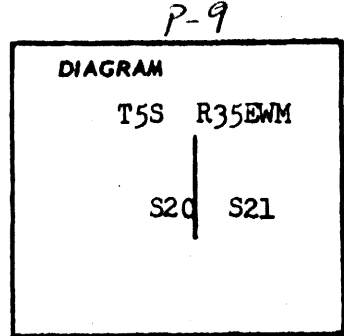
CERTIFIED RECORD OF LAND CORNER MONUMENTATION

59

History of original corner establishment:

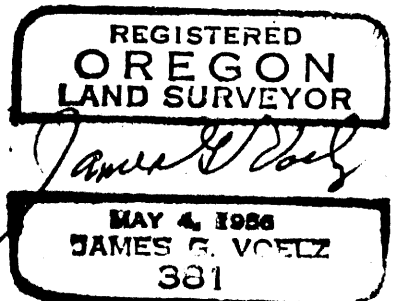
Original survey by General Land Office contract survey 1882

The original notes state. Set a post from which;  
A tamarack 5" in diam bears S75°W 37 lks dist marked  $\frac{1}{4}$  SBT;  
A fir 16" in diam bears N87°E 26 lks dist marked  $\frac{1}{4}$  SBT



Description of corner evidence found:

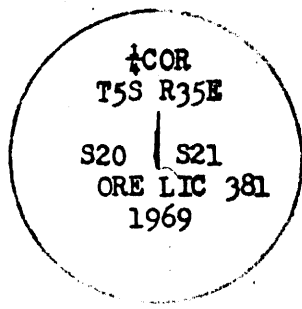
Found a 20" fir with scribe at N87°E 26 lks dist. Now a dead snag.



Description of monument and accessories I established to perpetuate the original location of this corner

At the position of the corner I set a 2" galvanized pipe 30" long with a bronze cap on top and a 8" plate welded to bottom. The pipe set to a depth of 24" and back filled with stone and soil.

I stamped the disk



The original trees are unsatisfactory; I set two new bearing trees. From the monument the bearing trees are;  
A pine 8" in diam bears S41°W 72.9 ft. dist marked  $\frac{1}{4}$  SBT;  
A pine 8" in diam bears S72°E 12.9 ft. dist marked  $\frac{1}{4}$  SBT;  
Distances measured to center of trees and marked with a scribe.  
I set a steel fence post with USFS sign 54-4 attached. USFS bearing tree signs were placed on the bearing trees shoulder high

Office of ..... Co. Surveyor ..... County of ..... Union .....  
 State of ..... Oregon ..... , I hereby certify that the within instrument was filed in this office  
 for record on the 12 day of Sept ..... 19 69 , at 3 o'clock P. M. (signed)  
 Co. Surveyor ..... by *James G. Voelz*  
 (COUNTY OFFICIAL) (DEPUTY)

**UNION COUNTY SURVEYOR**

Date Received \_\_\_\_\_

Date Filed \_\_\_\_\_

By \_\_\_\_\_

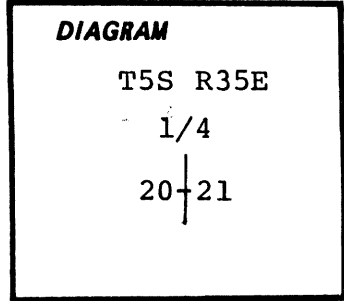
File No. 613-84R

CERTIFIED RECORD OF LAND CORNER MONUMENTATION

Index File No. P-09

History of original corner establishment:

In 1882, under Contract No. 481, Rufus S. Moore set a post, from which a 5" Tamarack bears S75°W, 37 lks. and a 16" Fir bears N87°E, 26 lks.



Description of corner evidence found:

Found a 3" brass cap on 2" iron pipe. Cap is stamped:

1/4 COR  
T5S R35E  
S 20—S 21  
ORE LIC 381  
1969

Bearing trees found:

- A 17" Fir snag bears N87°E, 17.0 ft., scribed: 1/4 S
- An 8" P. Pine snag bears S41°W, 72.9 ft., by ORLS 381, scribed: 1/4 S BT.

Description of monument and accessories established to perpetuate the original location of this corner:

New BT's:

- A 6" Tamarack bears N45°W, 12.5 ft., blazed and scribed: 1/4 S20 BT.
- A 7" Tamarack bears N42°E, 45.5 ft., blazed and scribed: 1/4 S21 BT.

Attached brass disk stamped LS 1844 to base of blazes. Painted blazes and attached signs as per Standard Specifications for Cadastral Surveys, USFS Region 6, March 1982.

Corner is found 20 ft. south of dirt road, 120 ft. east of road 5155-080.

Compass Declination: 19 1/2°E

Witness: Jeff Sheets

I hereby certify the above described corner monument and/or accessories was established as described on November 3, 1984.

**UNION COUNTY SURVEYOR**

---

Date Received 9-18-85

Date Filed 9-23-85

By G. LANGLITZ, DEPUTY

File No. 57-85 R

REGISTERED  
PROFESSIONAL  
LAND SURVEYOR

*David E. Scott*

OREGON  
JULY 13, 1979  
DAVID E. SCOTT  
1844

Office of..... County of.....

State of....., I hereby certify that the within instrument was filed in this office for record on the..... day of....., 19.....

..... by .....  
(COUNTY OFFICIAL) (DEPUTY)