

63-69A

56

CERTIFIED RECORD OF LAND CORNER MONUMENTATION

History of original corner establishment:

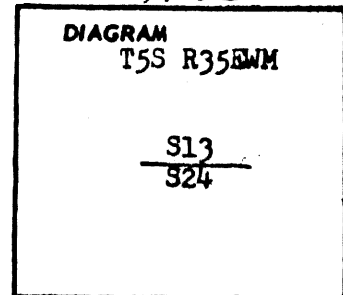
Original survey by General Land Office contract survey 1882

The original notes state.

Set a basalt stone 16x9x5 ins 11 ins in ground for $\frac{1}{4}$ cor. marked $\frac{1}{4}$ and face. from which;

A pine 50" in diam bears N72°W 32 lks dist marked $\frac{1}{4}$ SBT;

A pine 18" in diam bears S18°W 75 lks dist marked $\frac{1}{4}$ SBT;




Description of corner evidence found:

Found the stone as marked in description.

A snag bears N72W 32 lks .

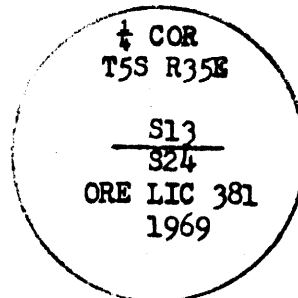
A snag bears S18°W 75 lks dist.



Description of monument and accessories I established to perpetuate the original location of this corner

A¹ the position of the stone I set a 2" galvanized pipe 30" long with bronze cap on top and 8" plate welded to bottom. The pipe set to a depth of 24". The marked stone set along side the pipe.

I stamped the disk



The original bearing trees are not in satisfactory condition and set the following new bearing trees;

From the corner the bearing trees are;

A pine 12" in diam bears N20E 26.9 ft. dist marked $\frac{1}{4}$ SBT

A pine 18" in diam bears S29°W 50.7 ft. dist marked $\frac{1}{4}$ SBT

(distance measured to center of trees and marked with a scribe)

I set a steel fence post with USFS sign 54-4 attached. A National Forest boundary sign was placed on the post indicating National Forest land to West and North. USFS bearing tree signs were placed on bearing trees shoulder high facing the corner.

Office of J.G. Voelz County of Union

State of Oregon

....., I hereby certify that the within instrument was filed in this office

for record on the 12 day of Sept.; 19 69 at 9 o'clock A.M., (signed)

..... Co. Surveyor

(COUNTY OFFICIAL)

by

J.G. Voelz

UNION COUNTY
SURVEYOR

Date Received _____

Date Filed _____

By _____

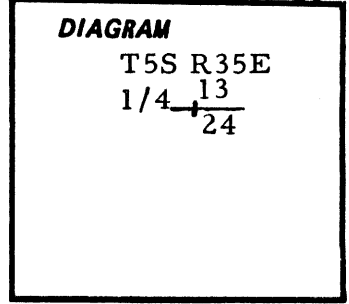
File No. 612-84R

CERTIFIED RECORD OF LAND CORNER MONUMENTATION

History of original corner establishment:

In 1882, under Contract No. 451, Rufus S. Moore set a stone 16x9x5, from which a 50" Pine bears N72°W, 32 lks. and a 9" Pine bears S18°W, 75 lks.

Index File No. N-23



Description of corner evidence found:

Found 3" brass cap on iron pipe rising 8" above ground. Cap is stamped:

1/4 COR
T5S R35E
 $\frac{S 13}{S 24}$

Bearing trees found:

40" snag bears N72°W, 21.1 ft., scribed:
1/4 S BT.
20" P. Pine bears S29°E, 50.7 ft., blaze healed.

ORE LIC 381
1969

Description of monument and accessories established to perpetuate the

original location of this corner: Set steel fence post 3 ft. south of corner.
New BT's:

8" P. Pine bears N60°W, 43.0 ft., blazed and scribed: 1/4 S13 BT.

Painted blazes and attached signs as per Standard Specifications for Cadastral Surveys, USFS Region 6, March 1982. Brass disk stamped "LS 1844" nailed to lower end of blazes.

Take road 5100-200, 1.3 miles from Road 51. Go north along fence 500 ft. to corner.

Compass Declination: 19 1/2°E

Witness: Gary Arrand

I hereby certify the above described corner monument and/or accessories was established as described on May 8, 1985.

| |
|-------------------------------|
| UNION COUNTY SURVEYOR |
| Date Received <u>9-18-85</u> |
| Date Filed <u>9-23-85</u> |
| By <u>G. LANGLITZ, DEPUTY</u> |
| File No. <u>56-85 R</u> |

| |
|---|
| REGISTERED PROFESSIONAL LAND SURVEYOR |
| <i>David E. Scott</i> |
| OREGON JULY 13, 1933 DAVID E. SCOTT 1844 |

Office of..... County of.....
State of....., I hereby certify that the within instrument was filed in this office for record on the..... day of....., 19.....

(COUNTY OFFICIAL)

(DEPUTY)