

62-69A

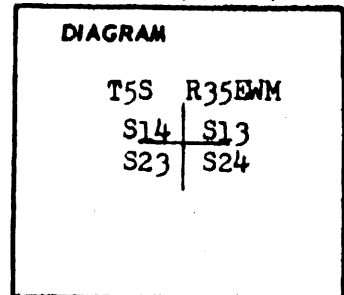
CERTIFIED RECORD OF LAND CORNER MONUMENTATION

55

N-21


History of original corner establishment:

Original survey by General Land Office contract survey 1882.
 The original notes state;
 Set a basalt stone 16x12x7 ins, 11 ins in ground for cor to
 secs. 13,14,23,24, from which;
 A fir 18" in diam bears S63°E 47 lks dist marked S24BT.
 A pine 7" in diam bears N42°E 20 lks dist marked T5S, S13 BT;
 A pine 60" in diam bears N37°W 41 lks dist marked R35E S14 BT.
 A pine 5" in diam bears S53°W35 lks dist marked S23BT;



Description of corner evidence found:

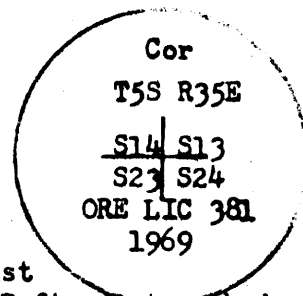
A pine 40" in diam bears N37°W 41 lks dist which is now dead and has scribe visible;
 In section 13 found a down log with scribe visible.
 A fir 35" in diam bears S63°E is now dead and has scribe visible.
 In Section 23 found a down log with scribe visible.



Description of monument and accessories established to perpetuate the original location of this corner

At the position of the corner I set a 2" galvanized pipe 30" long with bronze cap on top and 8" plate welded to bottom. The pipe set to a depth of 24" and backfilled with tamped soil.

I stamped the disk



None of the original bearing trees are satisfactory condition and I set new bearing trees.

From the monument the bearing trees are;
 A fir 12" in diam bears N35°E 43.4 ft. dist marked T5S R35E S13BT;
 A pine 19" in diam bears S35°E 83.8 ft. dist marked T5S R35E S24BT;
 A pine 14" in diam bears S25°W 54.7 ft. dist marked T5S R35E S23BT;
 A fir 9" in diam bears N70°W 12.5 ft. dist marked T5S R35E S14BT;
 (distances measured to center of trees and marked with scribe) I set a steel fence post with USFS sign 54-4 attached. USFS bearing tree signs were placed on the bearing trees (both new and old) shoulder high facing the monument.

Office of James G. Voelz County of Co surveyor
 State of Oregon, I hereby certify that the within instrument was filed in this office
 for record on the 12 day of Sept. 1969, at 9 o'clock A.M. (signed)
 Co Surveyor by James G. Voelz
 (COUNTY OFFICIAL)

UNION COUNTY SURVEYOR

Date Received _____

Date Filed _____

By _____

File No. 611-84R