

61-69A

CERTIFIED RECORD OF LAND CORNER MONUMENTATION

54

N-9

History of original corner establishment:

Original survey by General Land Office contract survey 1882

The original notes state;

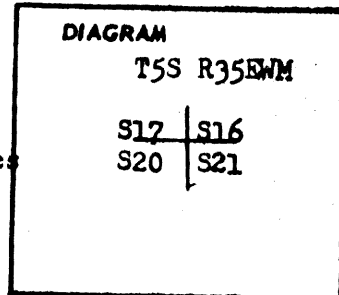
Set a basalt stone 14x12x8 in. 10 ins in ground for cor to Secs 16,17,20 and 21 from which;

A pine 18" in diam bears S38 °W 44 lks dist marked S20BT.

A pine 18" in diam bears S63°E 77 lks dist marked S21BT;

A pine 20" in diam bears N48°E 79 lks dist marked T5S R35E

S16BT; A pine 24" in diam bears N48°W 34 lks dist marked R35E S17BT;



Description of corner evidence found:

A pine 31" in diam bears N48°W 34 lks dist in good condition.

A pine stump 31" in diam bears N48°E 79 lks dist.

A pine stump 22" in diam bears S63°E 77 lks dist.

Found the stone with the marks.

REGISTERED
OREGON
LAND SURVEYOR

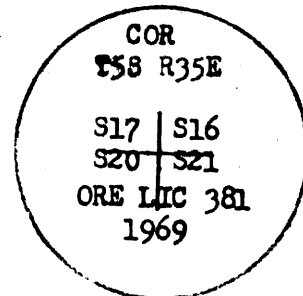
James G. Voelz

MAY 4, 1958
JAMES G. VOELZ
381

Description of monument and accessories I established to perpetuate the original location of this corner

AT the position of the corner I set a 2" galvanized pipe 30" long with bronze cap on top and 8" plate welded to bottom. The pipe set to a depth of 22". I set the stone by the pipe monument.

I stamped the disk



From the monument the original bearing tree is.

A pine 31" in diam bears N48°W 44 lks dist.

I set the following new bearing trees;

A pine 21" in diam bears N38°E 48.9 ft. dist marked T5S R35E

S16BT; A fir 8" in diam bears S70°E 45.2 ft dist marked T5S R35E S21BT;

A pine 9" in diam bears S37°W 99 ft. dist marked T5S R35E S20BT; (Distance measured to center of trees and marked with a scribe.)

I set a steel fence post with USFS sign 54-4 attached. USFS bearing tree signs were placed on the bearing trees shoulder high facing the corner.

Office of.....County surveyor..... County of..... Union

State of.....Oregon.....

I hereby certify that the within instrument was filed in this office

for record on the ...11... day of ...Sept..... 1969, at 11 o'clock P. m., (signed)

.....County surveyor..... by *James G. Voelz*

(COUNTY OFFICIAL)

UNION COUNTY
SURVEYOR

Date Received _____

Date Filed _____

By _____

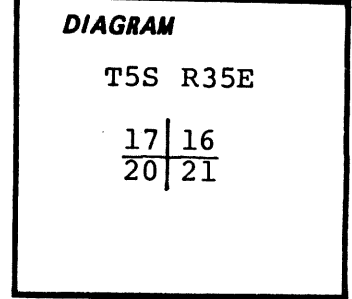
File No. 610-84R

CERTIFIED RECORD OF LAND CORNER MONUMENTATION

History of original corner establishment:

In 1882, under Contract No. 481, Rufus S. Moore set a stone 14x12x8, from which an 18" Pine bears S38°W, 44 lks., an 18" Pine bears S63°E, 77 lks., a 20" Pine bears N48°E, 79 lks, and a 24" Pine bears N48°W, 34 lks.

Index File No. N-09



Description of corner evidence found:

Cap is stamped:

Found 3" brass cap on 2" iron pipe rising 6" above ground. Found steel fence post 3.0 ft. north of corner.

COR	
T5S R35E	
S17	S16
S20	S21

Bearing trees found:

- A 30" P. Pine bears N50°W, 24.2 ft, healed blaze, scribed: 35E S17.
- An 18" Pine stump bears N48°E, 52.1 ft., scribed: BT.
- A 32" Pine stump bears S63°E, 51.8 ft., scribed: S21 BT.
- A 22" Pine, dead & down, bears S37°W, 30.0 ft., scribed: BT.
- An 8" Fir, dead & down, bears S70°E, 45.0 ft. by ORLS 381.
- A 12.5" P. Pine bears S36°W, 98.0 ft., by ORLS 381.
- A 22" P. Pine bears N84°E, 48.9 ft., healed blaze, by ORLS 381.

ORE LIC 381
1969

Description of monument and accessories | established to perpetuate the original location of this corner:

New BT's:

- A 6" P. Pine bears S14°E, 12.0 ft., blazed and scribed: T5S R35E S21 BT.

Attached brass disk stamped LS 1844 to base of blaze. Painted blazes and attached signs as per Standard Specifications for Cadastral Surveys, USFS Region 6, March 1982.

Corner is found on south slope east of Fly Creek. Road 5155-080 to intersection with road 5155-088, 500 ft. along 5155-088, then 360 ft. north.

Compass Declination: 19 1/2°E

Witness: Jeff Sheets

I hereby certify the above described corner monument and/or accessories was established as described on November 3, 1984.

**REGISTERED
PROFESSIONAL
LAND SURVEYOR**

David E. Scott

OREGON
JULY 13, 1979
DAVID E. SCOTT
1844

Office of..... County of.....

State of....., I hereby certify that the within instrument was filed in this office for record on the..... day of....., 19.....

..... by
(COUNTY OFFICIAL) (DEPUTY)

**UNION COUNTY
SURVEYOR**

Received 1-23-85
☆ GPO-798-276

Filed 2-5-85

By G. LANGLITZ, DEPUTY

File No. 2-85 R