

59-69A

CERTIFIED RECORD OF LAND CORNER MONUMENTATION

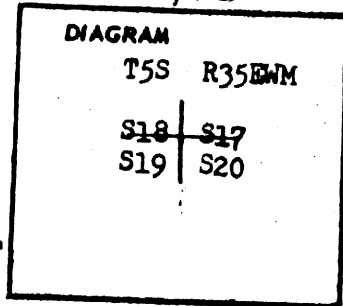
52

History of original corner establishment:

Original survey by General Land Office contract survey 1882.

The original notes state; Set a basalt stone 1.8x9x8 ins 12 ins in ground for cor to secs 17,18,19,20 from which;
A pine 12" in diam bears S7°E 146 lks dist marked S20BT;
A pine 12" in diam bears S42°W 88 lks dist marked S19BT;
A pine 18" in diam bears N62°E 51 lks dist marked T5S R35E S17BT

N-5



Description of corner evidence found:

A pine 31" in diam bears N62°E 51 lks dist marked with scribe; Tree good.
A down pine log 22" in diam bears S7°E scribe visible
A pine 31" in diam bears S42°W 88 lks dist with scribe. Tree in good condition

REGISTERED
OREGON
LAND SURVEYOR

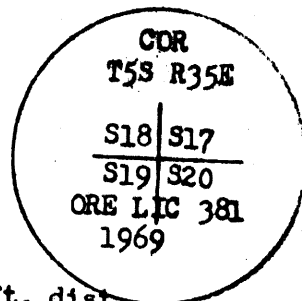
James G. Voelz

MAY 4, 1956
JAMES G. VOELZ
381

Description of monument and accessories established to perpetuate the original location of this corner

At the position of the corner I set a 2" galvanized pipe 30" long with bronze cap on top and 8" plate welded to bottom. Pipe set to a depth of 15" and back filled with stone and soil and raised a stone monument.

I stamped the disk



From the monument the original bearing trees are;
A pine 31" in diam bears N62°E 51 lks dist;
A pine 31" in diam bears S42°W 88 lks dist;
I set additional bearing trees as follows;
A black pine 17" in diam bears N40°W 34 Ft. dist marked T5S R35E S18BT; A black pine 16" in diam bears S31°E 9.5 ft. dist marked T5S R35E S20BT; I set a steel fence post with USFS sign 54-4 attached. National Forest boundary signs were placed on the post indicating National Forest Land to North. USFS bearing tree signs were placed on bearing trees shoulder high facing the corner. (Distance measured to center of trees and marked with scribe)

Office of County surveyor County of Union

State of Oregon, I hereby certify that the within instrument was filed in this office for record on the 11 day of Sept. 1969, at 10 o'clock A.M., (signed) County Surveyor by *James G. Voelz* (COUNTY OFFICIAL)

UNION COUNTY SURVEYOR

Date Received _____

Date Filed _____

By _____

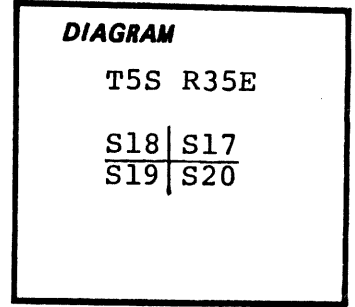
File No. 608-84R

CERTIFIED RECORD OF LAND CORNER MONUMENTATION

Index File No. N-05

History of original corner establishment:

In 1882, under Contract No. 481, Rufus S. Moore set a stone 18x9x8, from which a 12" Pine bears S7°E, 146 lks., a 12" Pine bears S42°W, 88 lks., an 18" Pine bears N62°E, 51 lks., and a mound of stone alongside.



Description of corner evidence found:

Cap is stamped:

Found 3" brass cap on a 2" iron pipe rising 18" in mound of rock. Steel fence post is 3.0 ft. east of corner.

COR
T5S R35E

Bearing trees found:

32" P. Pine bears S42°W, 56.2 ft., healed blaze.

31" P. Pine snag bears N62°E, 34.5 ft., faint scribing.

17" L. Pine, dead and down, bears N40°W, 34.0 ft., healed blaze, by ORLS 381.

17" L. Pine, dead and down, bears S31°E, 9.5 ft., healed face, by ORLS 381.

S18 | S17
S19 | S20
ORE LIC 381
1969

Description of monument and accessories | established to perpetuate the original location of this corner:

Set steel fence post 3 ft. east of corner.

New BT's:

4.5" P. Pine bears N50°W, 130.1 ft., blazed and scribed: "X" BT.

6.5" P. Pine bears N37.75°E, 38.0 ft., blazed and scribed: T5S R35E S17 BT.

13.5" P. Pine bears S41.75°E, 120.6 ft., blazed and scribed: T5S R35E S20 BT.

Attached brass disk stamped LS 1844 to base of each blaze. Painted blazes and attached signs as per Standard Specifications for Cadastral Surveys, USFS Region 6, March 1982.

Corner is found 12 ft. south of fence on west slope above ravine, off road 5155-500, 0.6 miles from intersection with road 5155.

Compass Declination: 19 1/2°E

Witness: Jeff Sheets

I hereby certify the above described corner monument and/or accessories was established as described on November 3, 1984.



Office of..... County of.....

State of..... I hereby certify that the within instrument was filed in this office for record on the..... day of....., 19.....

..... by
(COUNTY OFFICIAL) (DEPUTY)

UNION COUNTY SURVEYOR	
Date Received	9-18-85
Date Filed	9-23-85
By	G. Langlitz, Deputy
File No.	55-85 R