

CERTIFIED RECORD OF LAND CORNER MONUMENTATION

A
X-17

History of original corner establishment:

Corner established by General Land Office contract survey

The original notes state:

West between sections 2 and 35.

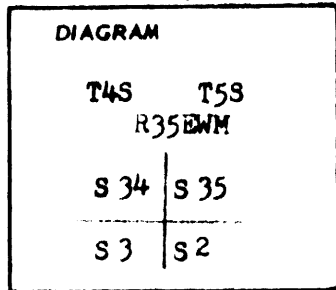
Set Post for cor to sections 2, 3, 34, and 35 from which a;

Pine 13" dia bears N48°W, 8 lks T4S R35E S34BT;

Pine 20" dia bears S55°W, 8 lks T5S R35E S3BT;

Pine 20" dia bears S59°E, 47 lks T5S R35E S2BT;

Pine 24" dia bears N35°E, 20 lks T4S R35E S35BT;



Description of corner evidence found:

In section 34, found 14" Ponderosa Pine stump with scribe.

Description of monument and accessories I established to perpetuate the original location of this corner

At the position of the corner I set a 30" galvanized pipe with an eight inch plate welded to bottom and a bronze cap on top. The hole was back filled with stone and tamped soil.

I stamped the disk.

From the monument the original bearing trees were; (none).

I established the following new bearing trees;

Ponderosa Pine 19" dia, N57°W at a distance of 35.7 ft. and scribed T 4S R35E S34 BT

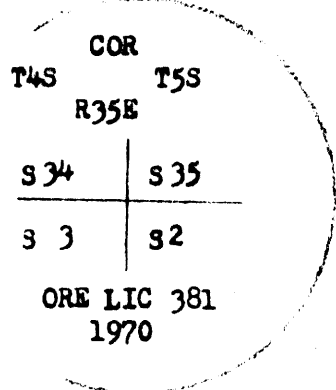
Red Fir 10" dia, N61°E at a distance of 56 ft. and scribed T4S R35E S35 BT

Ponderosa Pine 24" dia, S59°W at a distance of 38.2 ft. and scribed T5S R35E S3 BT

Red Fir 10" dia, S67°E at a distance of 110.4 ft. and scribed T5S R35E S2 BT.

The distance measured to center of respective trees on level. I placed bearing tree signs on both old and new bearing trees and painted stripes around the trees.

I placed a steel fence post with USFS sign 54-4 attached near the corner.



Office of _____ County Surveyor _____ County of Union _____
 State of Oregon _____, I hereby certify that the within instrument was filed in this office
 for record on the 18 day of August, 1970, at 12 o'clock P. m., (signed)
 _____ County Surveyor _____ by _____
 (COUNTY OFFICIAL)

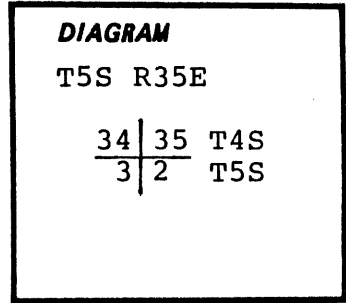
UNION COUNTY SURVEYOR	
Date Received _____	
Date Filed _____	
By _____	
File No. 605-84R	

CERTIFIED RECORD OF LAND CORNER MONUMENTATION

Index File No. A-17

History of original corner establishment:

In 1882, under Contract No. 481, Rufus S. Moore found a post, from which a 13" Pine bears N48°W, 8 lks., a 20" Pine bears S55°W, 8 lks., a 20" Pine bears S59°E, 47 lks., and a 24" Pine bears N35°E, 20 lks.



Description of corner evidence found:

Found 3" brass cap on iron pipe rising 10" above ground.

Cap is stamped:

COR
T4S R35E
T5S

Bearing trees found:

- 25.5" P. Pine bears S54°W (tag says N59°E) 38.4 ft., blaze healed.
- 22.5" P. Pine bears N59.5°W, 36.0 ft., scribing visible: T4S R35E S34.
- 12" stump, 3 ft. high, bears N48°W, Original BT, scribing visible: BT.
- 15.5" D. Fir bears N67 1/4°E, 55.7 ft., blaze healed.
- 14.5" d. Fir bears S67.5°E, 110.2 ft., blaze healed, poor condition.
- Stump hole bears S59°E, 31 ft.

S34 | S35
S3 | S2
ORE LIC 381
1970

Found steel fence post 4 ft. east of corner.

Description of monument and accessories | established to perpetuate the original location of this corner:

New BT's:

- 7" P. Pine bears N34.5°E, 68.4 ft., blazed & scribed: T4S R35E S35 BT.
- 8" P. Pine bears S63.5°E, 92.7 ft., blazed & scribed: T5S R35E S2 BT.

Attached brass disk stamped LS 1848 to base of each blaze. Painted blazes and attached signs as per Standard Specifications for Cadastral Surveys, USFS Region 6, March 1982.

To find corner, go northeasterly from the intersection of 5115 and 5115-400 along the top of Fly Ridge 3/4 mile. Corner is on the right of the road 350 ft. and is visible from the road.

Compass Declination: 19 1/2°E
Witness: Herb Hamerlynck

I hereby certify the above described corner monument and/or accessories was established as described in September of 1985.



Office of..... County of.....
 State of....., I hereby certify that the within instrument was filed in this office
 for record on the..... day of....., 19.....
 by
 (COUNTY OFFICIAL) (DEPUTY)

UNION COUNTY SURVEYOR	
Date Received	<u>9-18-85</u>
Date Filed	<u>9-23-85</u> <small>GPO-798-276</small>
By	<u>G. LANGLITZ, DEPUTY</u>
File No.	<u>53-85 R</u>