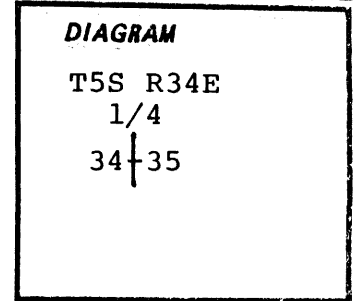


CERTIFIED RECORD OF LAND CORNER MONUMENTATION

History of original corner establishment:

The original subdivision of T5S R34E was by Rufus S. Moore under Contract No. 451, approved Feb. 1, 1884. Set a stone 14x13x8, from which a 16" Pine bears N27°E, 30 lks. and an 11" Pine bears West, 51 lks.

Index File No. X-17



Description of corner evidence found:

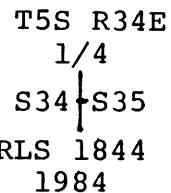
Found a stone 14"x13"x8" rising 10" above ground with no marks.

Bearing trees found:

- A 17" P. Pine bears N27°E, 20.7 ft., healed blaze.
- An 11" Pine, dead and down, bears S88°W, 33.7 ft., scribed "1/4S BT."

Description of monument and accessories established to perpetuate the original location of this corner:

At location of stone, set 2.5" aluminum cap on 2 3/8"x30" aluminum pipe rising 14" above ground in mound of rock and earth. Cap stamped:



Set steel fence post with sign 54-4 2.0 ft. north.

New BT's:

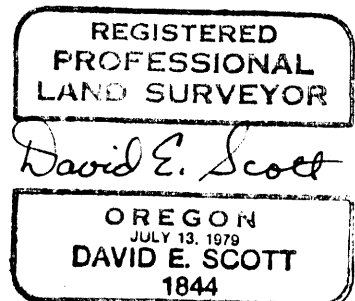
- A 7" P. Pine bears N81.5°W, 72.6 ft., blazed and scribed: 1/4 S34 BT. Brass LS 1844 disc at lower end of blaze.

Painted blazes and attached signs as per Standard Specifications for Cadastral Surveys, USFS Region 6, March, 1982.

Compass Declination: 19 3/4°E                      Witness: Duane Scott

Corner is found in northwest corner of clearing which extends uphill from road 5160 at a sharp corner 0.6 mi. southeasterly from crossing over Lookout Creek.

I hereby certify the above described corner monument and/or accessories was established as described in June of 1984.



Office of..... County of.....  
 State of....., I hereby certify that the within instrument was filed in this office  
 for record on the..... day of....., 19.....  
 ..... by .....  
 (COUNTY OFFICIAL) (DEPUTY)

<b>UNION COUNTY</b>
<b>SURVEYOR</b>
Date Received <u>10-17-84</u>
Date Filed <u>10-24-84</u> <small>GPO-798-276</small>
By <u>G. LANGLITZ, DEPUTY</u>
File No. <u>982-84 R</u>