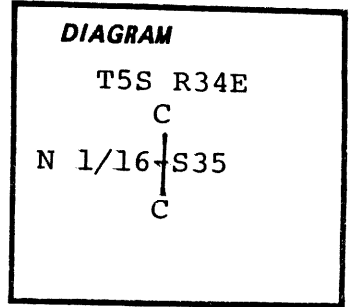


CERTIFIED RECORD OF LAND CORNER MONUMENTATION

Index File No. W-19

History of original corner establishment:

None

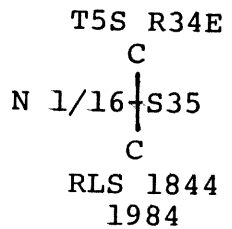


Description of corner evidence found:

No corner monument or bearing trees found.

Description of monument and accessories established to perpetuate the original location of this corner:

Set 2.5" aluminum cap on 2 3/8"x30" aluminum pipe rising 6" above ground. Cap is stamped:



Set steel fence post 3.0 ft. east of corner.

New BT's:

A 9" Fir bears S44°E, 28.6 ft., blazed & scribed: CN 1/16 S35 BT.

A 5" Tamarack bears N80.5°E, 26.6 ft., blazed & scribed: CN 1/16 S35 BT.

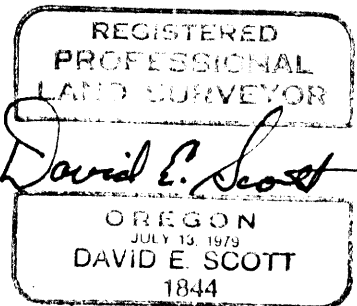
Brass LS 1844 disc in lower end of blazes. Painted blazes and attached signs as per Standard Specifications for Cadastral Surveys, USFS Region 6, March 1982.

Compass Declination: 19 3/4°E

Witness: Duane Scott

Corner is found on north slope 1300 ft. south of Lookout Creek. From Lookout Creek crossing on Road 5160-198, 1/4 26 is 120 ft. east. Then walk south 1/4 mile. 35

I hereby certify the above described corner monument and/or accessories was established as described on August 23, 1984.



Office of..... County of.....  
State of..... I hereby certify that the within instrument was filed in this office  
for record on the..... day of....., 19.....

..... by .....  
(COUNTY OFFICIAL) (DEPUTY)

**UNION COUNTY SURVEYOR**

Date Received 10-17-84  
Date Filed 10-24-84  
GPO-798-276  
By G. LANGLITZ, Deputy  
File No. 978-84 R

**CERTIFIED RECORD OF LAND CORNER MONUMENTATION**

W-19

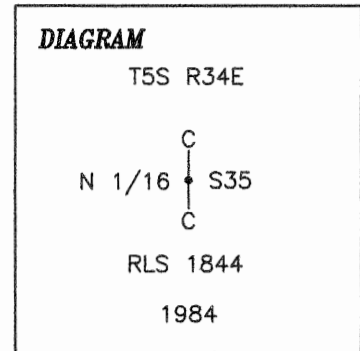
**History of original corner establishment:**

Corner originally established in 1984 by David E. Scott, PLS 1844, under U.S. Forest Service contract. Scott's notes state:

Set 2.5" aluminum cap on 2 3/8" x 30" aluminum pipe rising 6" above ground. Set steel fencepost 3.0 ft. east of corner.

New BT's:

A 9" Fir bears S44°E, 28.6 ft., blazed and scribed: CN 1/16 S35 BT.  
A 5" Tamarack bears N80.5°E, 26.6 ft., blazed and scribed: CN 1/16 S35 BT.



**Description of corner evidence found:**

Found monument out of ground, horizontal, and buried 3' +/- from actual corner location. Found two bearing trees set by Scott in 1984. No trace of fencepost. Corner may have been destroyed by fence building activities.

Remaining Accessories:

A Fir, dead and down, bears S44°E, 28.6' with visible scribing.  
A Tamarack, 12" in diameter bears N80.5°E, 26.6' with healed blaze.

**Description of monument and accessories I established to perpetuate the original location of this corner:**

Reset Scott monument at record bearing and distance from tamarack bearing tree, 6" above ground with grey magnet at base. Built 2' rock collar around monument. Marked as shown in the Corner Diagram.

New Bearing Tree:

A White Fir, 10" in diameter bears S32°E, 33.6' scribed CN 1/16 S35 BT.

Set an aluminum post 4' west with 54-2 and 54-9 signs.

Bearing trees have 54-3 and 54-9 signs and a 6" red painted band. The bearing tree face is also painted red. Bearing trees have a 2 1/2" MagNail in right side center. The new bearing tree has a brass washer with PLS 2672 nailed between the B and the T.

Corner monument is 6' south of an east-west fenceline.

Geodetic Coordinates (NAD83):

N 45°05'29.1"  
W 118°31'00.5"

Geodetic coordinates were obtained from a Garmin recreation grade GPS receiver.

Date: May 31, 2017  
Declination: 14°E  
Witness: Dan Lee, Doug Crawford, Ron Haug

**UNION COUNTY SURVEYOR**

Date Received 6/29/17

Date Filed 6/29/17

By [Signature]

File No. 020-2017R

**REGISTERED PROFESSIONAL LAND SURVEYOR**

[Signature]

OREGON  
JULY 19, 1994  
KENNETH A. LIND  
2672

Renews: 12-31-18