

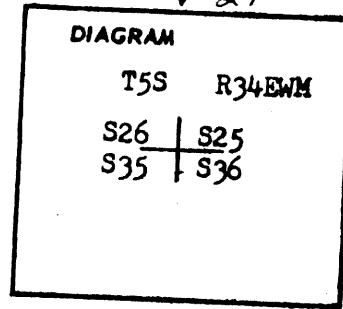
78-69A

CERTIFIED RECORD OF LAND CORNER MONUMENTATION

History of original corner establishment:

Original survey by General land office contract survey
The original notes state. Set a basalt stone 15x8x5 ins 10" in the ground from which;
A pine 35" in diam bears N75°E 5 lks dist marked T5S R34E S25BT;
A pine 30" in diam bears N60°W 27 lks dist marked T5S R34E S26BT;
A pine 32" in diam bears S25°W 19 lks dist marked T5S R34E S35BT;
A pine 9" in diam bears S77°E 80 lks dist marked T5S R34E S36BT;

91
V-21



Description of corner evidence found:

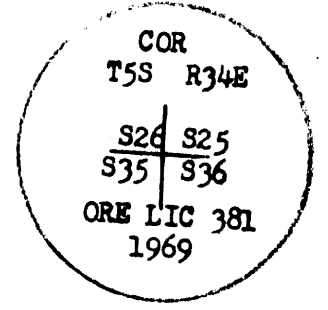
Found the marked stone.
Found- A pine 25" in diam bears N75°E 5.8 ft. dist.
A pine 19" in diam bears S25°W 8.3 ft. dist.
A pine 23" in diam bears N60°W 17.8 ft. dist. All trees found in good condition.

REGISTERED
OREGON
LAND SURVEYOR
James G. Voelz
MAY 4, 1956
JAMES G. VOELZ
381

Description of monument and accessories established to perpetuate the original location of this corner

At the position of the corner set a 2" galvanized pipe 30" long with bronze cap on top and 8" plate welded to bottom. The pipe set to a depth of 18" and back filled with stone and soil. Raised a stone monument. Set the marked stone on north side of pipe.

I stamped the disk



From the monument the original bearing trees are;
A pine 25" in diam bears N75°E 5.8 ft. dist.
A pine 19" in diam bears S25°W 8.3 ft. dist.
A pine 23" in diam bears N60°W 17.8 ft. dist.
I set an additional bearing tree as follows.
A pine 14" in diam bears S60°E 69.3 ft. dist marked T5S R34E S36BT
Trees measured to centers of respective trees. New tree marked with scribe.
I set a steel fence post with USFS sign 54-4 attached. National Forest boundary sign was placed on the post indicating National Forest land to North. USFS bearing tree signs were placed on the bearing trees shoulder high facing the corner.

Office of.....County.....surveyor..... County of.....Union.....
State of.....Oregon....., I hereby certify that the within instrument was filed in this office
for record on the.....15 day of.....Sept....., 1969, at 3.....o'clock P.....m., (signed)
.....County.....surveyor..... by.....
(COUNTY OFFICIAL)

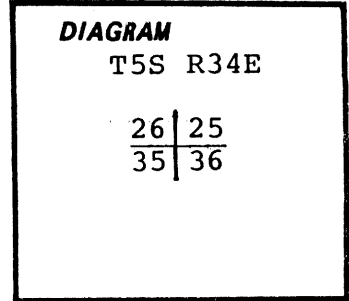
UNION COUNTY
SURVEYOR
Date Received _____
Date Filed _____
By _____
File No. 603-84R

CERTIFIED RECORD OF LAND CORNER MONUMENTATION

Index File No. V-21

History of original corner establishment:

The original subdivision of T5S, R34E was by Rufus S. Moore under Contract No. 451, approved Feb. 1, 1884. He set a stone 15x8x5, from which a 35" Pine bears N75°E, 5 lks., a 30" Pine bears N60°W, 27 lks., a 32" Pine bears S25°W, 13 lks., and a 9" Pine bears S77°E, 80 lks.



Description of corner evidence found:

Found a 3" brass cap on 2" iron pipe rising 14" above ground in mound.

Found steel fence post 3.0 ft. east.

Bearing trees found:

- A 24" P. Pine bears N54.5°W, 18.6 ft.
(recorded bearing & dist.: N60°W, 17.8 ft.)
- A 25" P. Pine bears N70°E, 5.5 ft.,
(recorded bearing & dist.: N75°E, 5.8 ft.)
- An 18" P. Pine bears S65 1/4°E, 69.0 ft.,
(recorded bearing & dist.: S60°E, 69.3 ft.)
- A 21" P. Pine bears S23 3/4°W, 7.9 ft.,
(recorded bearing & dist.: S25°W, 8.3 ft.)

Corner by LS 381 recorded on document #603-84R with Union Co. Surveyor. Description of monument and accessories established to perpetuate the original location of this corner:

Brass LS 1844 disc in lower end of blazes. Painted blazes and attached signs as per Standard Specifications for Cadastral Surveys, USFS Region 6, March 1982.

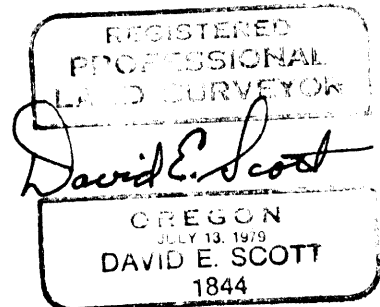
Compass Declination: 19 3/4°E

Witness: Duane Scott

Corner is found on southwest slope above Lookout Creek 6 ft. north of east-west fence. 160 ft. North of Road 5166-055, 1600 ft. west of Road 5166.

I hereby certify the above described corner monument and/or accessories was established as described in June of 1984.

UNION COUNTY SURVEYOR
Date Received <u>10-17-84</u>
Date Filed <u>10-24-84</u>
By <u>G. LANGLITZ, DEPUTY</u>
File No. <u>974-84R</u>



Office of..... County of.....
 State of..... I hereby certify that the within instrument was filed in this office
 for record on the..... day of....., 19.....
 by
 (COUNTY OFFICIAL) (DEPUTY)