

71-69A

CERTIFIED RECORD OF LAND CORNER MONUMENTATION

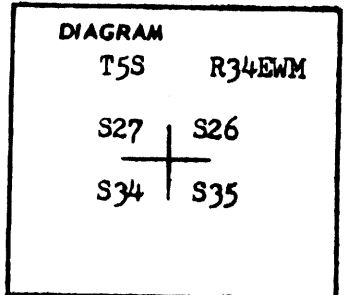
70

V-17

History of original corner establishment:


Original survey by General Land Office contract survey.

The original notes state; Set a basalt stone 12x8x7 from which;
A pine 40" in diam bears N18°W 41 lks dist marked T5S R34E S26BT;
A pine 44" in diam bears S52°E 89 lks dist marked T5S R34E S35BT;
A pine 36" in diam bears S81°W 26 lks dist marked T5S R34E S34BT;
A pine 12" in diam bears N54°W 76 lks dist marked T5S R34E S27BT;



Description of corner evidence found:

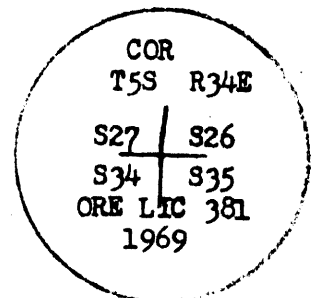
Found the marked stone;
In section 26 a pine 43" in diam bears N18°E 41 lks dist. with closed blaze and tree in good condition. A pine 30" in diam bears S52°E 89 lks dist with blaze scar and tree in good condition. In section 34 found a 24" down log with scribe visible A section 27 found a 16" down log.



Description of monument and accessories I established to perpetuate the original location of this corner

At the position of the corner set a 2" galvanized pipe 30" long with bronze cap on top and 8" plate welded to bottom. The pipe set to a depth of 14" and back filled with stone and tamped soil. Raised a stone monument and placed marked stone by the pipe.

I stamped the disk



From the monument the original bearing trees are.
A pine 30" in diam bears S52°E 89 lks dist.
A pine 43" in diam bears N18°E 41 lks dist.
I set new bearing trees as follows;
A fir 7" in diam bears N67°W 37.7 ft. dist marked T5S R34E S27BT;
A pine 26" in diam bears S50°W 55.6 ft. dist marked T5S R34E S34BT;
Distance measured to center of trees and marked with scribe; I set a steel fence post with USFS sign 54-4 attached. USFS bearing tree signs were placed on the bearing trees shoulder high facing the corner.

Office of Union County surveyor County of Union State of Oregon, I hereby certify that the within instrument was filed in this office for record on the 13 day of Sept, 1969, at 2 o'clock P.m., (signed) James G. Voelz County surveyor by James G. Voelz (DEPUTY) (COUNTY OFFICIAL)

UNION COUNTY SURVEYOR

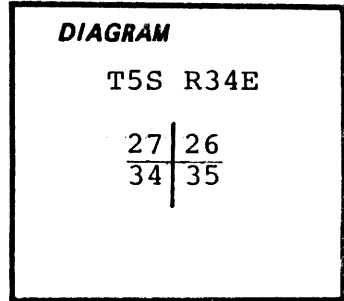
Date Received _____
Date Filed _____
By _____
File No. 602-84R

CERTIFIED RECORD OF LAND CORNER MONUMENTATION

Index File No. V-17

History of original corner establishment:

The original subdivision of T5S, R34E was by Rufus S. Moore under Contract No. 451, approved Feb. 1, 1884. Set a stone 12x8x7, from which a 40" Pine bears N18°E, 41 lks., a 12" Pine bears N54°W, 76 lks., a 36" Pine bears S81°W, 26 lks., and a 44" Pine bears S52°E, 89 lks.



Description of corner evidence found:

Found 3" brass cap on 2" iron pipe rising 16" in rock mound. Cap stamped:

Steel fence post 2.0 ft. north.

16" Pine dead & down, bears N43 1/4°W, 51.4 ft. no marks.

An 18" Pine, dead & down, bears S80°W, 19.0 ft., blaze pitched over.

A 36" Pine bears S49.5°E, 60.0 ft., healed blaze.

A 27" Pine bears S48°W, 55.9 ft., scribed (T4S R34E S34 BT)

(Recorded bearing: S50°W)

An 11" Fir bears N71°W, 37.5 ft., healed blaze.

(Recorded bearing: N67°W)

A 30" Pine bears N21°E, 27.7 ft., healed blaze

Corner by LS 381 recorded on document #602-84R with Union Co. Surveyor.

Description of monument and accessories established to perpetuate the

original location of this corner:

Painted blazes and attached signs as per Standard Specifications for Cadastral Surveys, USFS Region 6, March 1982.

Compass Declination: 19 3/4°E Witness: Duane Scott

Corner is found on south slope above Lookout Creek 85 ft. south of Road 5160-170, 0.25 miles from Road 5160.

I hereby certify the above described corner monument and/or accessories was established as described on June 20, 1984.

COR
T5S R34E
S27 | S26
S34 | S35
ORE LIC 381
1969

UNION COUNTY SURVEYOR
Date Received <u>10-17-84</u>
Date Filed <u>10-24-84</u>
By <u>G. LANGLITZ, DEPUTY</u>
File No. <u>971-84R</u>



Office of..... County of.....

State of....., I hereby certify that the within instrument was filed in this office for record on the..... day of....., 19.....

..... by
(COUNTY OFFICIAL) (DEPUTY)