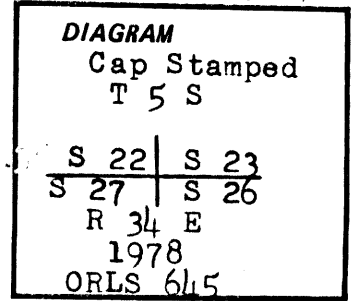


CERTIFIED RECORD OF LAND CORNER MONUMENTATION

R-17

History of original corner establishment:

Corner was established in 1882, by Rufus S. Moore, under General Land Office Contract No. 451. Surveyor General's records state: Set a basalt stone 13" x 8" x 8", 9" in the ground for corner to Sec's. 22, 23, 26 & 27 marked with 2 notches on south and east edges from which:
A pine 12" dia. bears N 16 W, 306 lks. dist. marked T 5 S R 34 E S 23 BT and raised mound of stone along side; pits impracticable.



Description of corner evidence found:

At assumed corner location I found a basalt stone 13 x 8 x 8 lying on the surface, with 2 notches faintly on two edges, also a mound of stone along side. I found evidence of a badly rotted pine tree that bears N 16 W, 306 lks. dist. from the stone.

Description of monument and accessories I established to perpetuate the original location of this corner:

As the evidence in the vicinity of the corner agrees with the GLO original record, at the center of the marked stone I set a 2 1/2" brass cap on a 30" galv. iron pipe, and being stamped as shown above; I placed the 13 x 8 x 8 stone along side the monument and buried both in a large mound of stone and dirt.

New bearing trees:

- A fir 8" dia. bears N 46 W, 159.50 feet scribed T 5 S R 34 E S 22 BT.
- A pine 10" dia. bears N 23 E, 76.0 feet scribed T 5 S R 34 E S 23 BT.
- A pine 12" dia. bears S 78 E, 120.17 feet scribed T 5 S R 34 E S 26 BT.
- A pine 12" dia. bears S 73 W, 91.13 feet scribed T 5 S R 34 E S 27 BT.

REGISTERED
PROFESSIONAL
LAND SURVEYOR

Lewis H. Hambleton
8-21-78

OREGON
JULY 17, 1964
JAMES H. HAMBLETON
645

I hereby certify the above corner monument was re-established as herein described in August 1978.

Witnesses: *Leonard E. Hines*
Crew Chief

L. D. Shuler
Instrument Man

Office of..... County of.....
State of....., I hereby certify that the within instrument was filed in this office
for record on the..... day of....., 19.....

..... by
(COUNTY OFFICIAL) (DEPUTY)

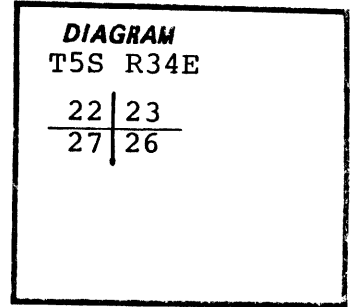
UNION COUNTY SURVEYOR
Date Received..... <small>☆ GPO-738-276</small>
Date Filed.....
By.....
File No. <u>599-84R</u>

CERTIFIED RECORD OF LAND CORNER MONUMENTATION

Index File No. R-17

History of original corner establishment:

The original subdivision of T5S, R34E was by Rufus S. Moore under Contract No. 451, approved Feb. 1, 1884. He set a stone 13x8x8, from which a 12" Pine bears N16°W, 306 lks.



Description of corner evidence found:

Found 3" brass cap on 2" Iron pine rising 24" above ground in large rock mound.
Found steel fence post 3.0 ft. north.

Cap stamped:

T5S	
S22	S23
S27	S26
R34E	
ORLS 645 1978	

Bearing trees found, all at other than recorded bearings

- An 8" Fir bears N43.5°W, 158.4 ft., healed blaze.
- A 10" P. Pine bears N 23 3/4°E, 75.6 ft., healed blaze.
- A 12" P. Pine bears S79°E, 120.2 ft., healed blaze.
- A 12" P. Pine bears S75°W, 91.6 ft., healed blaze. (Record bearing: S73°W)

Corner by LS 645 is recorded on document #599-84R with Union County Surveyor.

Description of monument and accessories established to perpetuate the original location of this corner:

Brass LS 1844 disc in lower end of blazes. Painted blazes and attached signs as per Standard Specifications for Cadastral Surveys, USFS Region 6, March 1982.

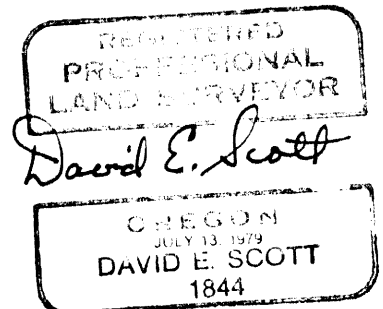
Compass Declination: 19 3/4°E

Witness: Duane Scott

Corner is found 30 ft. east of Road 5160-212, 0.55 miles north from Road 5160-190, on ridge top in mostly clear area of rocky scab.

I hereby certify the above described corner monument and/or accessories was established as described in June of 1984.

UNION COUNTY SURVEYOR
Date Received <u>10-17-84</u>
Date Filed <u>10-24-84</u>
By <u>G. LANGLITZ, Deputy</u>
File No. <u>960-84 R</u>



Office of..... County of.....
 State of....., I hereby certify that the within instrument was filed in this office
 for record on the..... day of....., 19.....
 by
 (COUNTY OFFICIAL) (DEPUTY)