

57-69A

CERTIFIED RECORD OF LAND CORNER MONUMENTATION

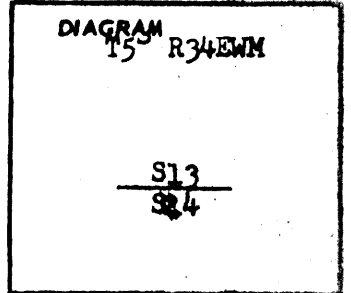
50

History of original corner establishment:

Original survey by General Land Office Contract Survey

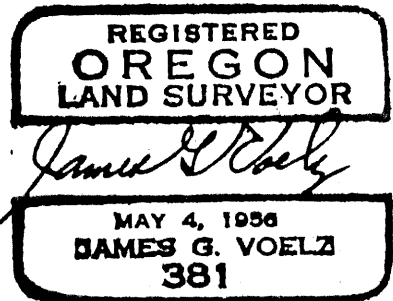
The original notes read; Set a post from which;
A pine 15" in diam bears S19°E 20 lks dist marked $\frac{1}{4}$ SBT
A pine 7" in diam bears N45°E 19 lks dist marked $\frac{1}{4}$ SBT

N-23



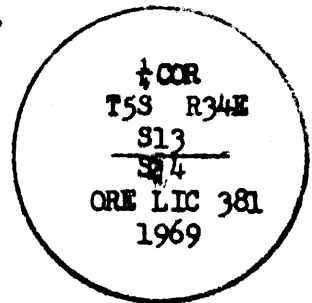
Description of corner evidence found:

Found a Black pine 17" in diam bears N45°E 19 lks dist.
Found a 20" snag at S19°E with scribe;



Description of monument and accessories I established to perpetuate the original location of this corner

At the position of the corner I set a 2" galvanized pipe 30" long and a 8" plate welded to bottom. The pipe set to a depth of 21" and back filled with stone and soil. A bronze cap was placed on top of pipe.



I stamped the disk
From the corner the original bearing tree is ;
A black pine 17" in diam bears N45°E 19 lks dist. marked $\frac{1}{4}$ SBT;

I set an additional bearing tree as follows;
A black pine 11" in diam bears S60E 34.8 ft. measured to center of the tree and marked with a scribe $\frac{1}{4}$ SBT; I set a steel fence post with USFS sign 54-4 attached. National Forest boundary signs were attached to post indicating National Forest Land to North and East. USFS bearing tree signs were placed on the bearing trees shoulder high facing the corner.

Office of County surveyor County of Union
 State of Oregon , I hereby certify that the within instrument was filed in this office
 for record on the 11 day of Sept. 19 69 at 9 o'clock a.m. (signed)
 County surveyor by James G. Voelz
 (COUNTY OFFICIAL) (signature)

UNION COUNTY SURVEYOR

Date Received _____

Date Filed _____

By _____

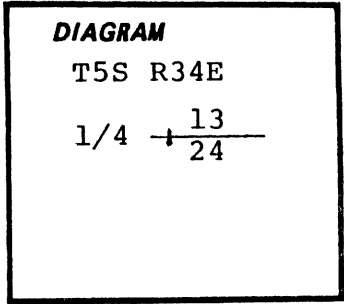
File No. 597-84 R

CERTIFIED RECORD OF LAND CORNER MONUMENTATION

Index File No. N-23

History of original corner establishment:

The original range line between, R34E and R35E by J. Cooper under Contract No. 397, approved April 5, 1882. He set a post from which a 7" Pine bears N45°E, 79 lks. and a 15" Pine bears S19°E, 79 lks.



Description of corner evidence found:

Found 3" brass cap on 2" iron pipe rising 6" above ground. Cap is stamped: Steel fence post 3.0 ft. north of corner.

1/4 COR
T5S R34E

S 13
S 24

ORE LIC 381
1969

Bearing trees found:

- A 14" Pine snag bears N45°E, 12.5 ft., scribed (1/4 S) leaning on rock jack.
- A 12" Pine, dead & down, bears S61°E, 34.8 ft., scribed (1/4 S).

Corner by LS 381 is recorded on document #597-84R with the Union County Surveyor.

Description of monument and accessories established to perpetuate the original location of this corner:

New BT's:

- A 6" L. Pine bears N18 3/4°E, 28.8 ft., blazed & scribed: 1/4 S13 BT.
- A 7.5" L. Pine bears S50 1/4°E, 52.2 ft., blazed & scribed: 1/4 S24 BT.

Brass LS 1844 disc in lower end of blaze. Painted blazes and attached signs as per Standard Specifications for Cadastral Surveys, USFS Region 6, March 1982.

Compass Declination: 19 3/4°E Witness: Duane Scott

Corner is found in north end of clearing, 700 ft. north of Fly Creek.

I hereby certify the above described corner monument and/or accessories was established as described in June of 1984.

UNION COUNTY SURVEYOR

Date Received 10-17-84

Date Filed 10-24-84

By G. LANGLITZ, DEPUTY

File No. 950-84 R

REGISTERED PROFESSIONAL LAND SURVEYOR

David E. Scott

OREGON
JULY 13, 1979
DAVID E. SCOTT
1944

Office of..... County of.....
State of....., I hereby certify that the within instrument was filed in this office for record on the..... day of....., 19.....

..... by
(COUNTY OFFICIAL) (DEPUTY)