

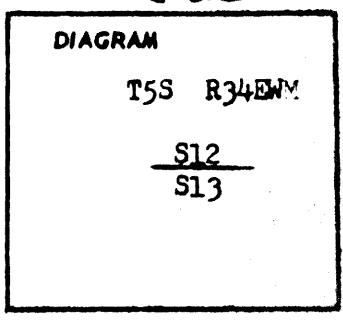
45-69A

39

CERTIFIED RECORD OF LAND CORNER MONUMENTATION

J-23


History of original corner establishment:
Original survey by General Land Office (Contract Survey)



The original notes read; Set a basalt stone 14x12x6 from which;
A pine 36" in diam bears N73°W 97 lks dist marked $\frac{1}{4}$ SBT
A pine 24 " in diam bears S8°E 118 lks dist marked $\frac{1}{4}$ SBT

Description of corner evidence found:

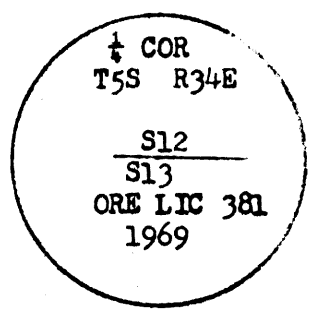
Found- A pine 40" in diam bears N73°W 97 lks dist with scribe visible.
A 34" pine stump bears S8°E 118 lks dist with scribe visible



Description of monument and accessories I established to perpetuate the original location of this corner

At the position of the corner I set a 2" galvanized pipe 30" long and with a bronze cap on top. Pipe set to a depth of 16" with back fill of stone and soil and raised a stone mound.

I stamped the disk



The original bearing trees from the monument are;
A pine 40" in diam bears N73°W 97 lks dist
I set a new bearing tree- A pine 24" in diam bears S63°E 43.8 ft. dist marked $\frac{1}{4}$ SBT (distance measured to centers of the tree marked with a scribe.) I set a steel fence post with USFS sign 54-4 attached. Bearing tree signs were placed on the bearing trees shoulder high facing the monument.

Office of.....County Surveyor..... County of..... Union
State of..... Oregon....., I hereby certify that the within instrument was filed in this office
for record on the 9 day of Sept. 1969, at 10:00 a.m., (signed)
.....County Surveyor..... by *James G. Voelz*
(COUNTY OFFICIAL) (SURVEYOR)

UNION COUNTY SURVEYOR
Date Received _____
Date Filed _____
By _____
File No. 568-84R