

43-69A

CERTIFIED RECORD OF LAND CORNER MONUMENTATION

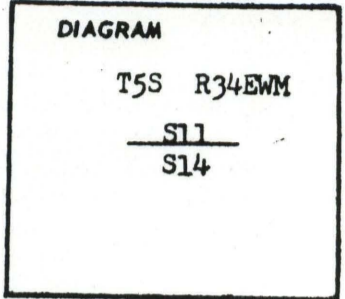
39

J-19

History of original corner establishment:


Original survey by General Land Office. (Contract survey)

The original notes state ; Set a basalt stone 18x9x8 12" in ground with $\frac{1}{4}$ on stone from which;
A pine 30" in diam bears N20°W 87 lks dist. marked $\frac{1}{4}$ SBT/
A pine 15" in diam bears S3E 50 lks dist marked $\frac{1}{4}$ SBT;



Description of corner evidence found:

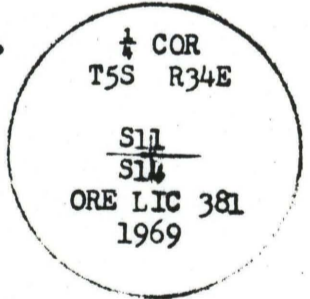
Found- A pine 35" in diam bears N20°W 87 lks with blaze;
A pine 18" in diam bears S3°E 50 lks dist with scribe visible.



Description of monument and accessories I established to perpetuate the original location of this corner

AT the position of the corner I set a 2" galvanized pipe 30" long with a bronze cap on top and 8" plate welded to bottom. The pipe set to a depth of 22" and back filled with stone and soil.

I stamped the disk



AT the position of the corner the original bearing trees are;
A pine 35" in diam bears N20°W as indicated in original notes;
A pine 18" in diam bears S3°E as indicated in original notes;
I set a steel fence post with USFS sign 54-4 attached. USFS bearing tree sign were placed on the bearing trees should high facing the corner.

Office of County surveyor County of Union
State of Oregon , I hereby certify that the within instrument was filed in this office
for record on the 9. day of /sSept., 19 69 at 3 o'clock P. m. (signed)
..... County Surveyor by
(COUNTY OFFICIAL)

UNION COUNTY
SURVEYOR

Date Received _____

Date Filed _____

By _____

File No. 566-84R