

41-69A

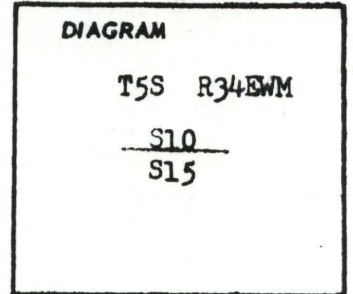
CERTIFIED RECORD OF LAND CORNER MONUMENTATION

41

History of original corner establishment:

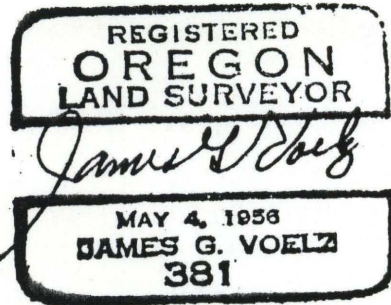
The original survey made by General Land Office Contract survey.  
The original notes read; Set a post from which;  
A pine 48" in diam bears S37°E 64 lks dist marked  $\frac{1}{4}$  SBT;  
A pine 6" in diam bears N35°W 131 lks dist marked  $\frac{1}{4}$  SBT;

J-15



Description of corner evidence found:

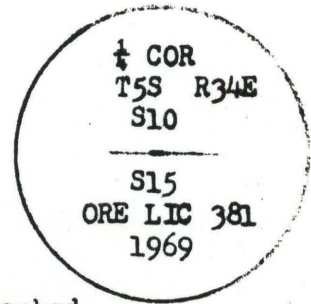
A 7" Black pine bears N35°W 131 lks with scribe.  
A pine stump 40" in diam bears S37°E with scribe;



Description of monument and accessories I established to perpetuate the original location of this corner

At the position of the corner I set a 2" galvanized pipe 30" long with a bronze cap on top and 8" plate welded to bottom. The pipe set to a depth of 20" and back filled with stone and soil.

I stamped the disk



From the monument the original bearing tree is;  
A Black pine 7" in diam bears N35°W 131 lks dist.  
I set new bearing tree as follows; A pine 24" in diam bears S7°W 48.7 ft. dist to center of tree and marked  $\frac{1}{4}$  SBT with scribe; I set a steel fence post with USFS sign 544 attached. USFS bearing tree signs were placed on bearing trees shoulder high and facing the monument.

Office of ..... County surveyor ..... County of ..... Union .....  
State of ..... Oregon ..... , I hereby certify that the within instrument was filed in this office  
for record on the 9 day of Sept 1969, at 9 o'clock P. m., (signed) \_\_\_\_\_  
County surveyor by *James G. Voelz* \_\_\_\_\_  
(COUNTY OFFICIAL) (DEPUTY)

UNION COUNTY SURVEYOR

Date Received \_\_\_\_\_  
Date Filed \_\_\_\_\_  
By \_\_\_\_\_  
File No. 564-84R